

# Outer Dowsing Offshore Wind

## Plans

### 2.16 Statutory and Non-Statutory Nature Conservation Sites Plan Offshore

Date: July 2024

Document Reference: 2.16

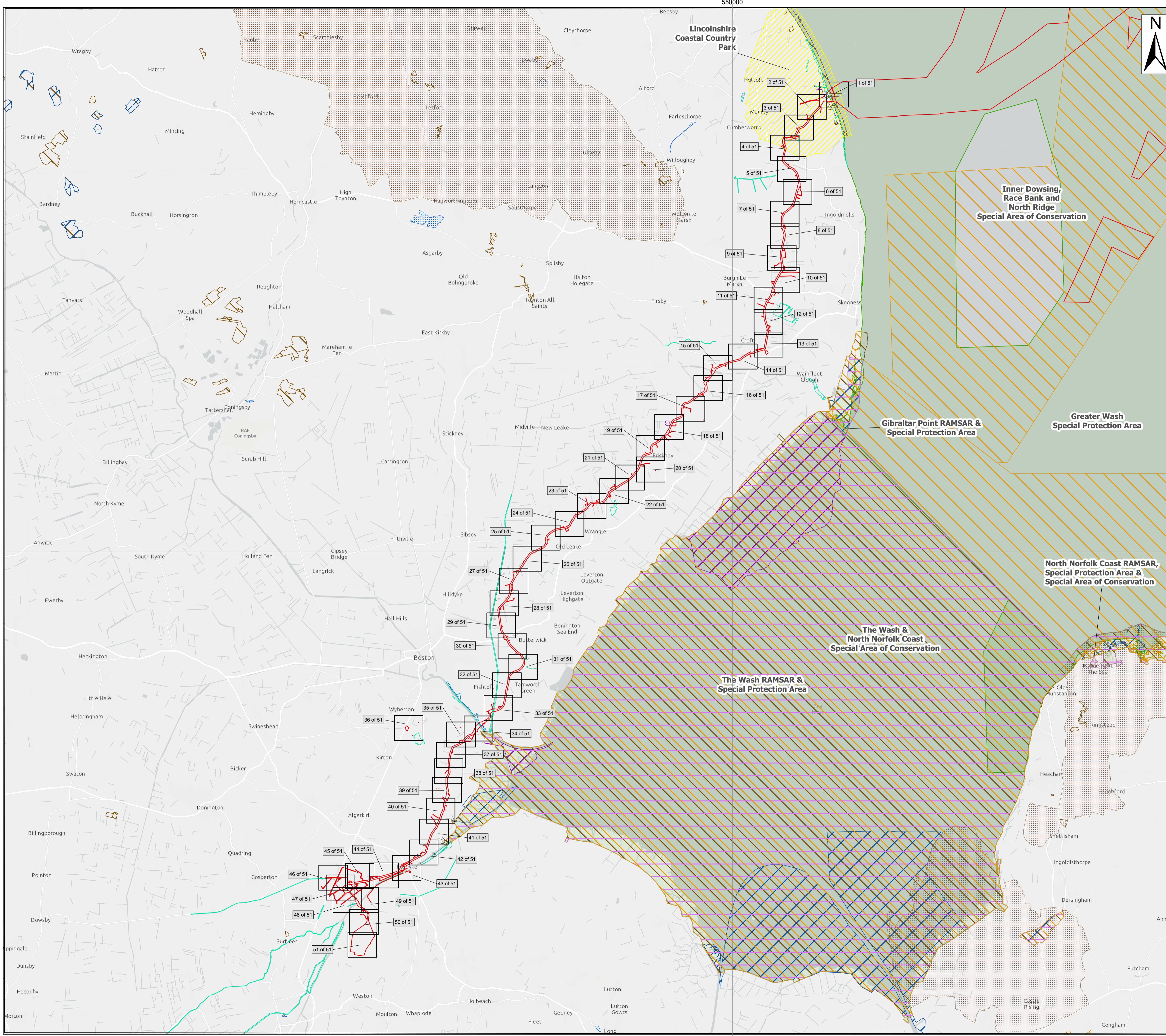
Pursuant to APFP Regulation: 5(2)(f)(i)

Rev: 2.0



Company:	<b>Outer Dowsing Offshore Wind</b>			Asset:	<b>Whole Asset</b>	
Project:	<b>Whole Wind Farm</b>			Sub Project/Package:	Whole Asset	
Document Title or Description:	2.16 Statutory and Non-Statutory Nature Conservation Sites Plan Offshore					
Internal Document Number:	PP1-ODOW-DEV-CS-PLN-0026_02			3 <sup>rd</sup> Party Doc No (If applicable):	N/A	
<b>Rev No.</b>	<b>Date</b>	<b>Status / Reason for Issue</b>	<b>Author</b>	<b>Checked by</b>	<b>Reviewed by</b>	<b>Approved by</b>
1.0	March 2024	DCO Application	Outer Dowsing	Shepherd & Wedderburn	Outer Dowsing	Outer Dowsing
2.0	July 2024	Response to Section 51 Advice	Outer Dowsing	Shepherd & Wedderburn	Outer Dowsing	Outer Dowsing





**Legend**

- Order Limits
- Lincolnshire Coastal Country Park
- Areas of Outstanding Natural Beauty (AONB)
- Special Areas of Conservation (SAC)
- RAMSAR
- National Nature Reserves (NNR)
- Sites Of Special Scientific Interest (SSSI)
- Local Nature Reserves
- Local Wildlife Sites
- Lincolnshire Wildlife Trust Sites
- Local Geological Sites
- Special Protection Areas (SPA)

**Source:**  
 Contains Esri Community Maps Contributors, Esri UK, Esri, TomTom, Garmin, Foursquare, GeoTechnologies, Inc, METI/NASA, USGS, Esri UK, Esri, TomTom, Garmin, Foursquare, GeoTechnologies, Inc, METI/NASA, USGS, Esri UK, Esri, TomTom, Garmin, FAO, NOAA, USGS.  
 Based upon the Ordnance Survey Map with the sanction of the controller of HM Stationery Office. Crown Copyright Reserved. © OS Licence No. 0100031673

**Notes:**

**Status:**  
Pre-examination update

Onshore Coordinate System  
 Datum: OSGB 1936  
 Spheroid: Airy 1830  
 Projection: British National Grid  
 Central Meridian: 2 W  
 Vertical Reference: Newlyn



## Outer Dowsing Offshore Wind 2.15 Statutory & Non-Statutory Nature Conservation Sites Onshore V2 DCO Application

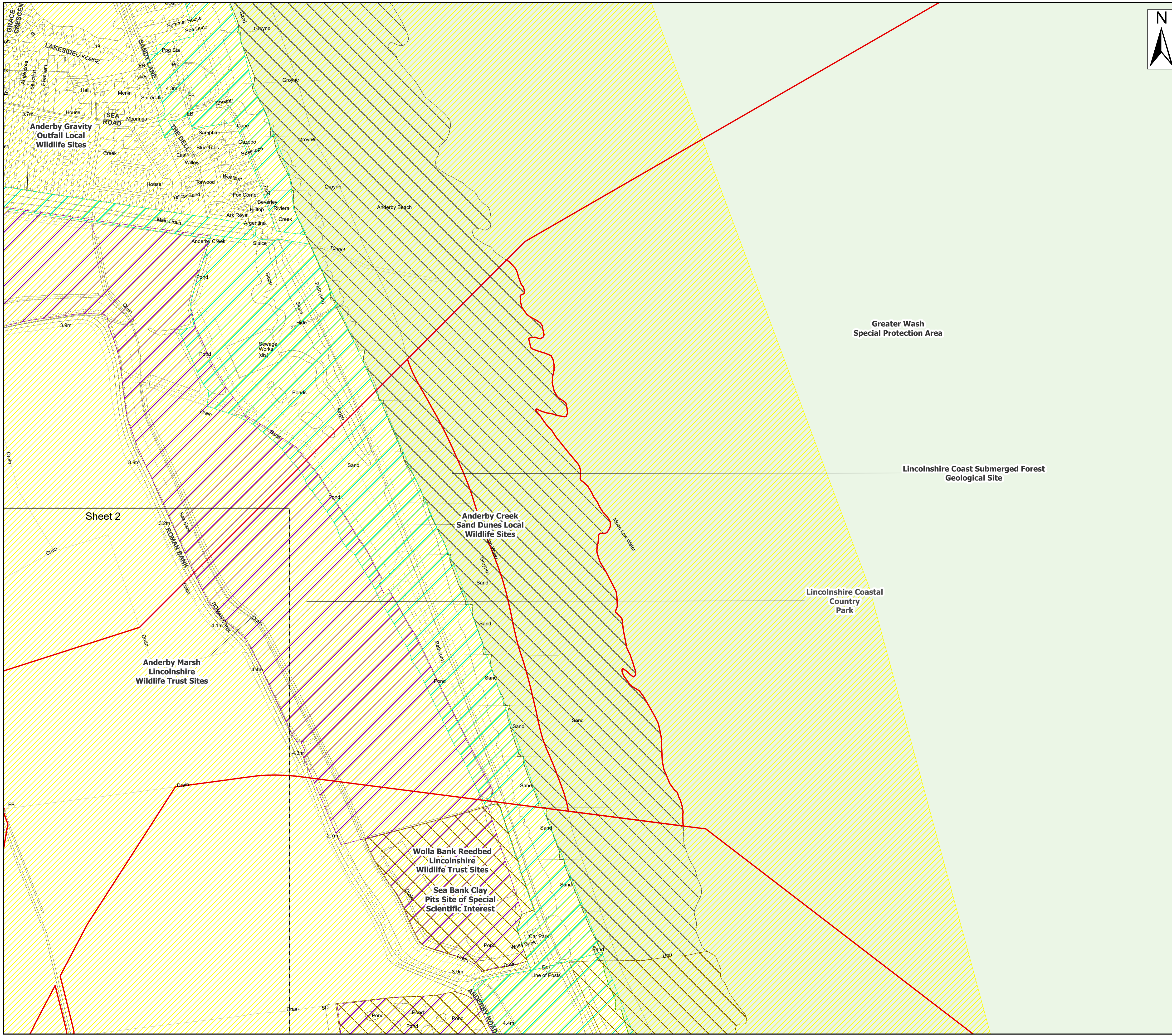
Drawing No: Drawing No: PP1-ODOV-DEV-CS-PLN-0025\_02

Drawing: Overview Sheet		Page Size: A1			
Rev No:	Date	Description	Drawn	Checked	Approved
1.0	March 2024	DCO Application	TD	ODOV	ODOV
2.0	June 2024	Response to Section 51 Advice	GC	ODOV	ODOV



This document may only be used for the purpose for which it was commissioned and in accordance with the terms of engagement for that commission. Unauthorised use of this document in any form whatsoever is prohibited.



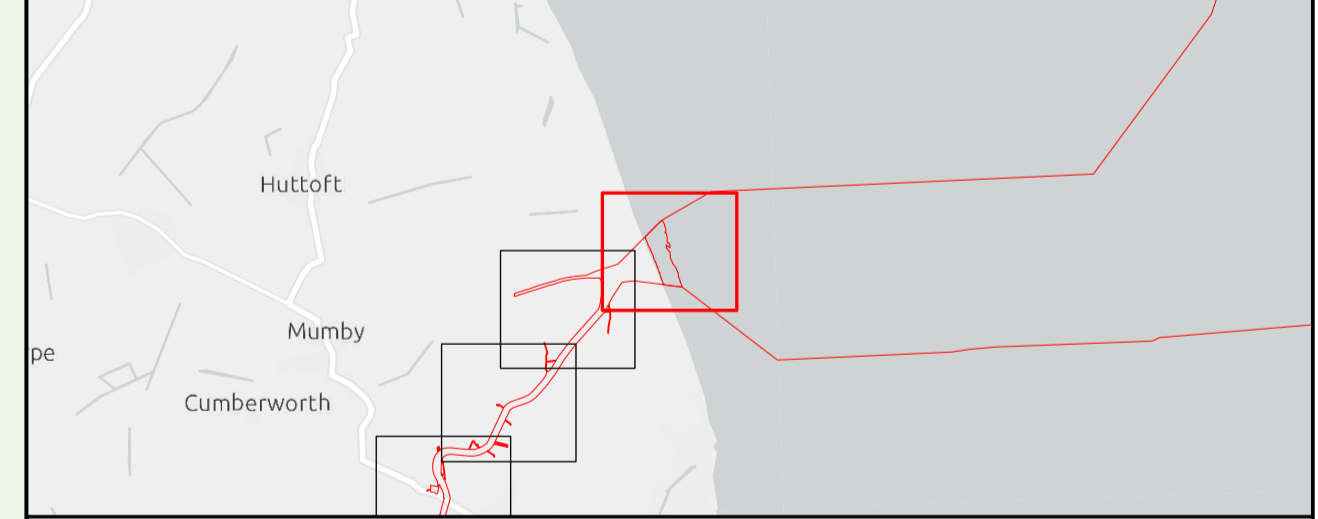


- Legend**
- Order Limits
  - Lincolnshire Coastal Country Park
  - Sites Of Special Scientific Interest (SSSI)
  - Local Wildlife Sites
  - Lincolnshire Wildlife Trust Sites
  - Local Geological Sites
  - Special Protection Areas (SPA)

Source:  
 Contains Esri Community Maps Contributors, Esri UK, Esri, TomTom, Garmin, Foursquare, GeoTechnologies, Inc, METI/NASA, USGS, Esri UK, Esri, TomTom, Garmin, Foursquare, GeoTechnologies, Inc, METI/NASA, USGS.  
 Based upon the Ordnance Survey Map with the sanction of the controller of HM Stationary Office. Crown Copyright Reserved. © OS Licence No. 0100031673

Notes:	Status: Pre-examination update
--------	-----------------------------------

Onshore Coordinate System  
 Datum: OSGB 1936  
 Spheroid: Airy 1830  
 Projection: British National Grid  
 Central Meridian: 2 W  
 Vertical Reference: Newlyn



## Outer Dowsing Offshore Wind 2.15 Statutory & Non-Statutory Nature Conservation Sites Onshore V2 DCO Application

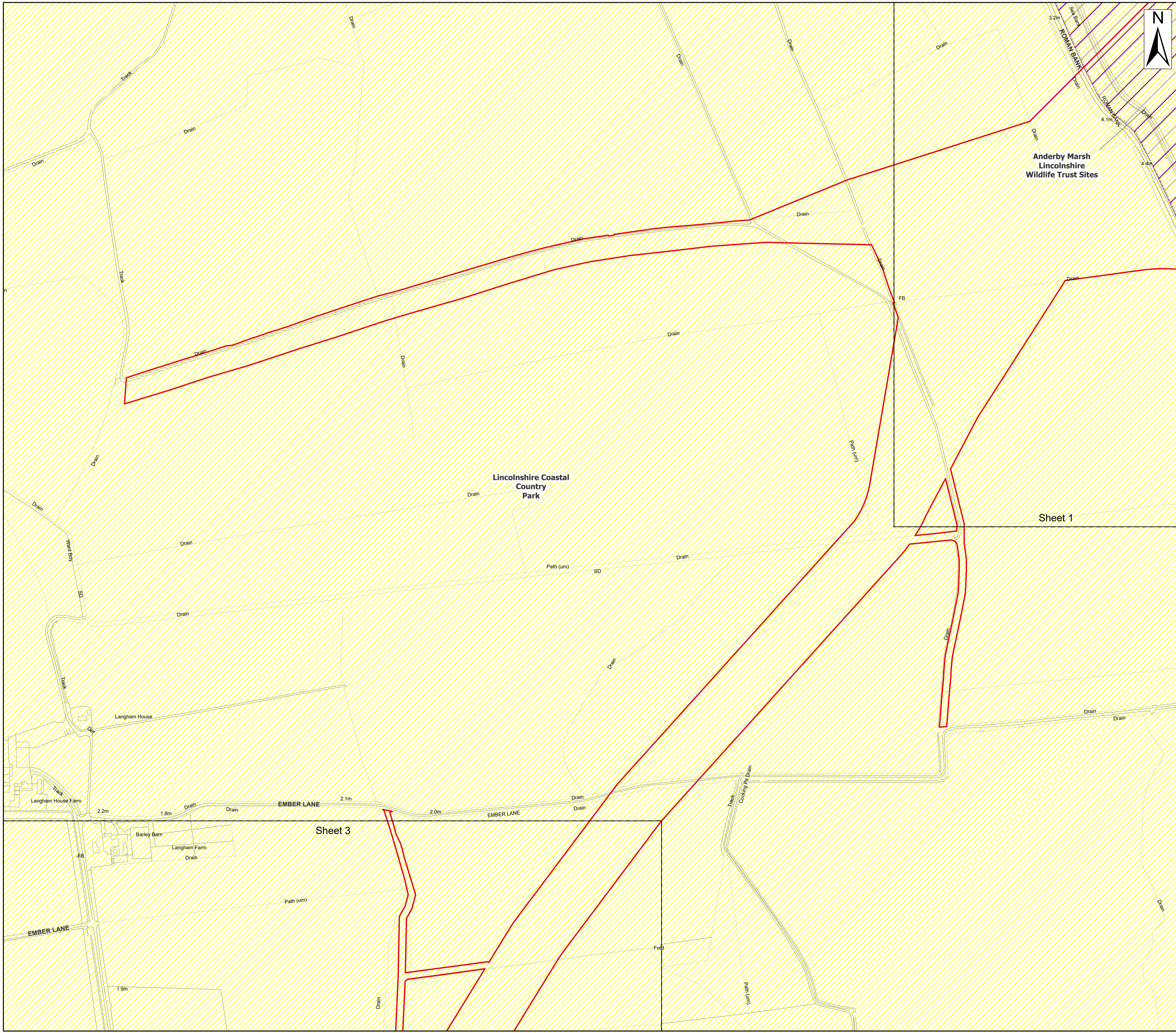
Drawing No: Drawing No: PP1-ODOW-DEV-CS-PLN-0025\_02

Drawing: 1 of 51			Page Size: A1		
Rev No:	Date	Description	Drawn	Checked	Approved
1.0	March 2024	DCO Application	TD	ODOW	ODOW
2.0	June 2024	Response to Section 51 Advice	GC	ODOW	ODOW



This document may only be used for the purpose for which it was commissioned and in accordance with the terms of engagement for that commission. Unauthorised use of this document in any form whatsoever is prohibited.





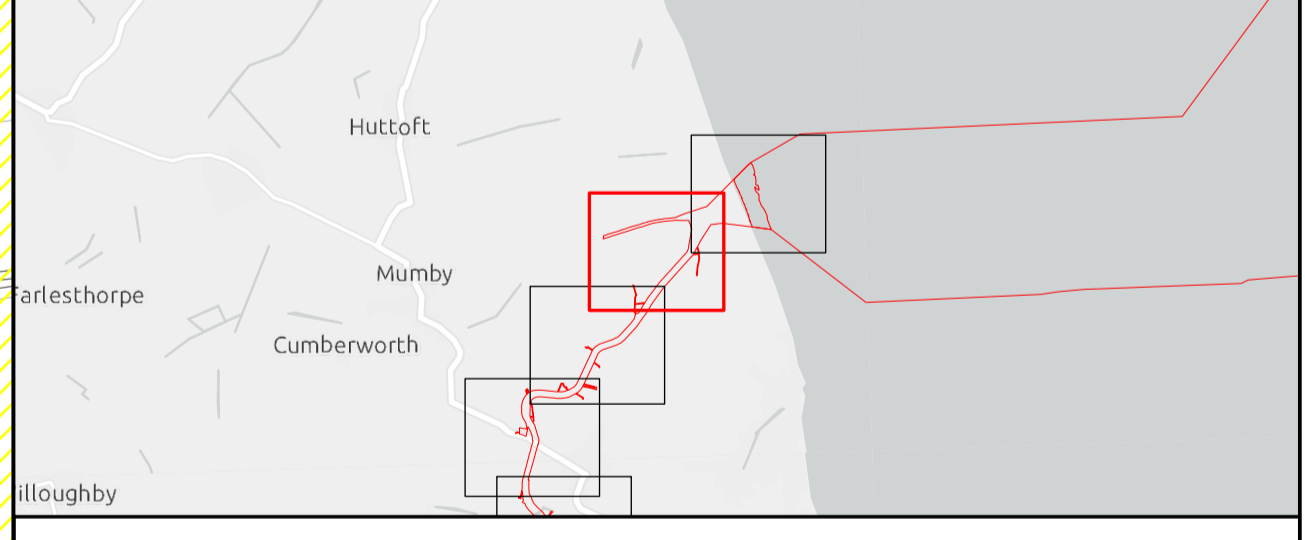
**Legend**  
 Order Limits  
 Lincolnshire Coastal Country Park  
 Lincolnshire Wildlife Trust Sites

**Source:**  
 Contains Esri Community Maps Contributors, Esri UK, Esri, TomTom, Garmin, Foursquare, GeoTechnologies, Inc, METI/NASA, USGS, Esri UK, Esri, TomTom, Garmin, Foursquare, GeoTechnologies, Inc, METI/NASA, USGS.  
 Based upon the Ordnance Survey Map with the sanction of the controller of HM Stationery Office. Crown Copyright Reserved. © OS Licence No. 0100031673

**Notes:**

**Status:**  
 Pre-examination update

Onshore Coordinate System  
 Datum: OSGB 1936  
 Spheroid: Airy 1830  
 Projection: British National Grid  
 Central Meridian: 2 W  
 Vertical Reference: Newlyn



**Outer Dowsing Offshore Wind  
 2.15 Statutory & Non-Statutory Nature  
 Conservation Sites Onshore V2  
 DCO Application**


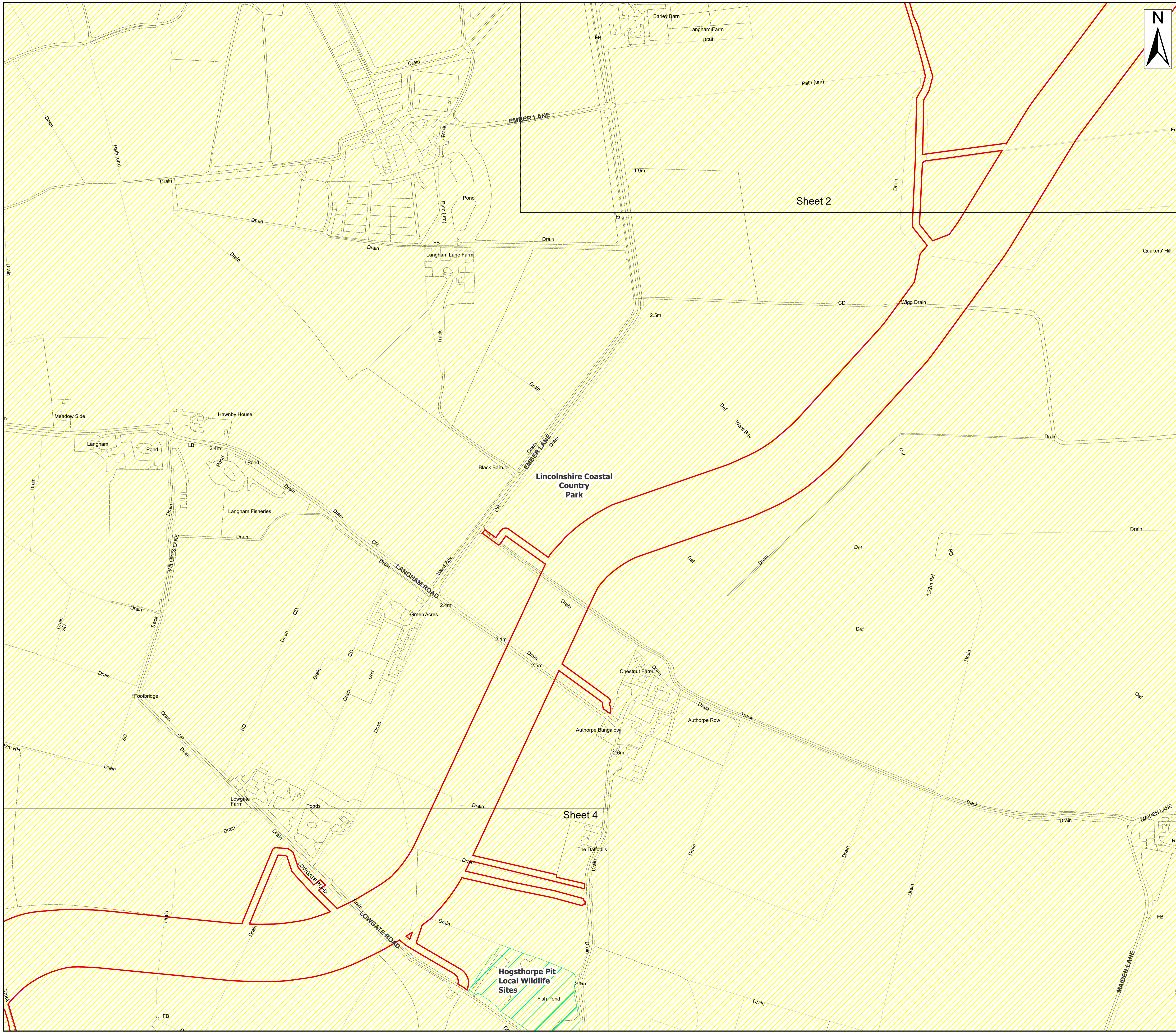
Drawing No: Drawing No: PP1-ODOW-DEV-CS-PLN-0025\_02

Drawing: 2 of 51			Page Size: A1		
Rev No:	Date	Description	Drawn	Checked	Approved
1.0	March 2024	DCO Application	TD	ODOW	ODOW
2.0	June 2024	Response to Section 51 Advice	GC	ODOW	ODOW



This document may only be used for the purpose for which it was commissioned and in accordance with the terms of engagement for that commission. Unauthorised use of this document in any form whatsoever is prohibited.





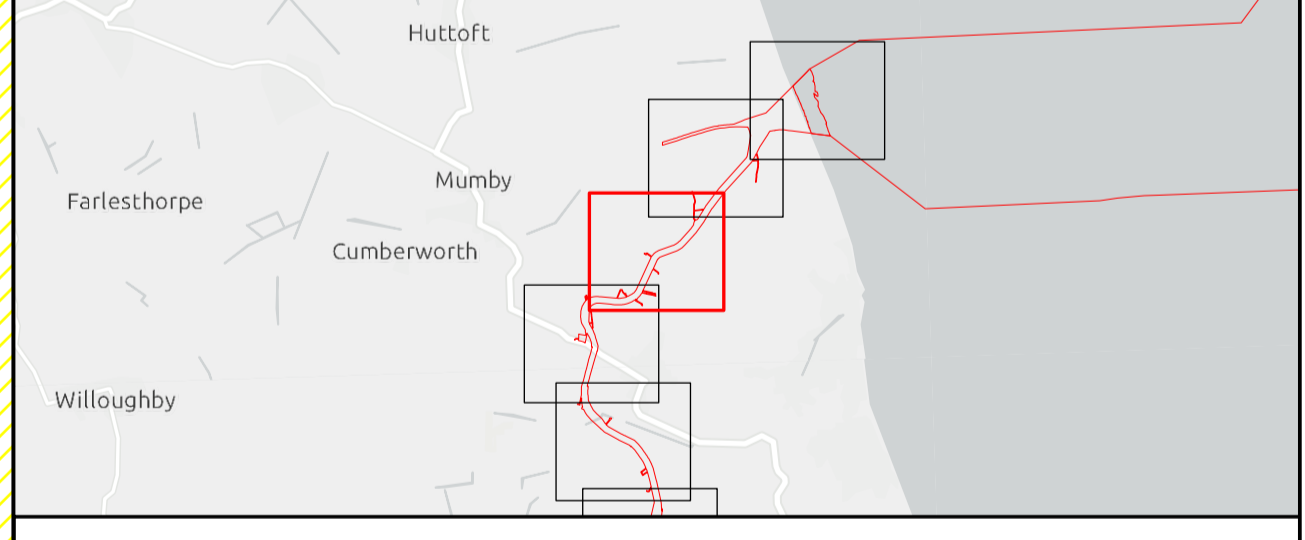
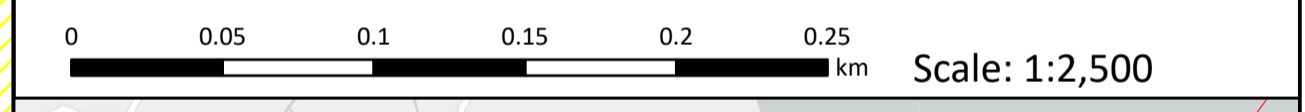
- Legend**
- Order Limits
  - Lincolnshire Coastal Country Park
  - Local Wildlife Sites

**Source:**  
 Contains Esri Community Maps Contributors, Esri UK, Esri, TomTom, Garmin, Foursquare, GeoTechnologies, Inc, METI/NASA, USGS, Esri UK, Esri, TomTom, Garmin, Foursquare, GeoTechnologies, Inc, METI/NASA, USGS.  
 Based upon the Ordnance Survey Map with the sanction of the controller of HM Stationery Office. Crown Copyright Reserved. © OS Licence No. 0100031673

**Notes:**

	<b>Status:</b> Pre-examination update
--	--

Onshore Coordinate System  
 Datum: OSGB 1936  
 Spheroid: Airy 1830  
 Projection: British National Grid  
 Central Meridian: 2 W  
 Vertical Reference: Newlyn



## Outer Dowsing Offshore Wind 2.15 Statutory & Non-Statutory Nature Conservation Sites Onshore V2 DCO Application

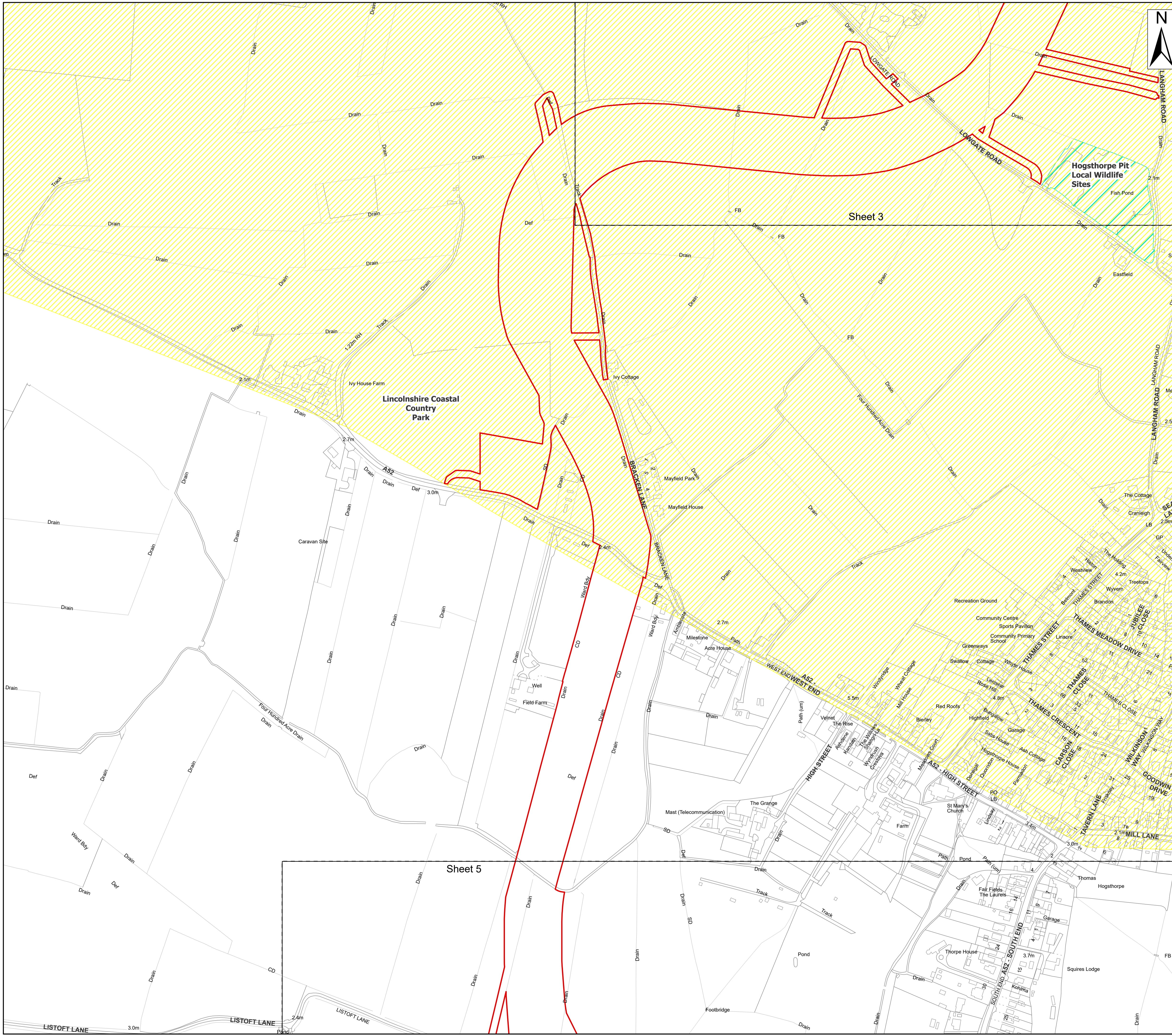
Drawing No: Drawing No: PP1-ODOW-DEV-CS-PLN-0025\_02

Drawing: 3 of 51			Page Size: A1		
Rev No:	Date	Description	Drawn	Checked	Approved
1.0	March 2024	DCO Application	TD	ODOW	ODOW
2.0	June 2024	Response to Section 51 Advice	GC	ODOW	ODOW



This document may only be used for the purpose for which it was commissioned and in accordance with the terms of engagement for that commission. Unauthorised use of this document in any form whatsoever is prohibited.





**Legend**

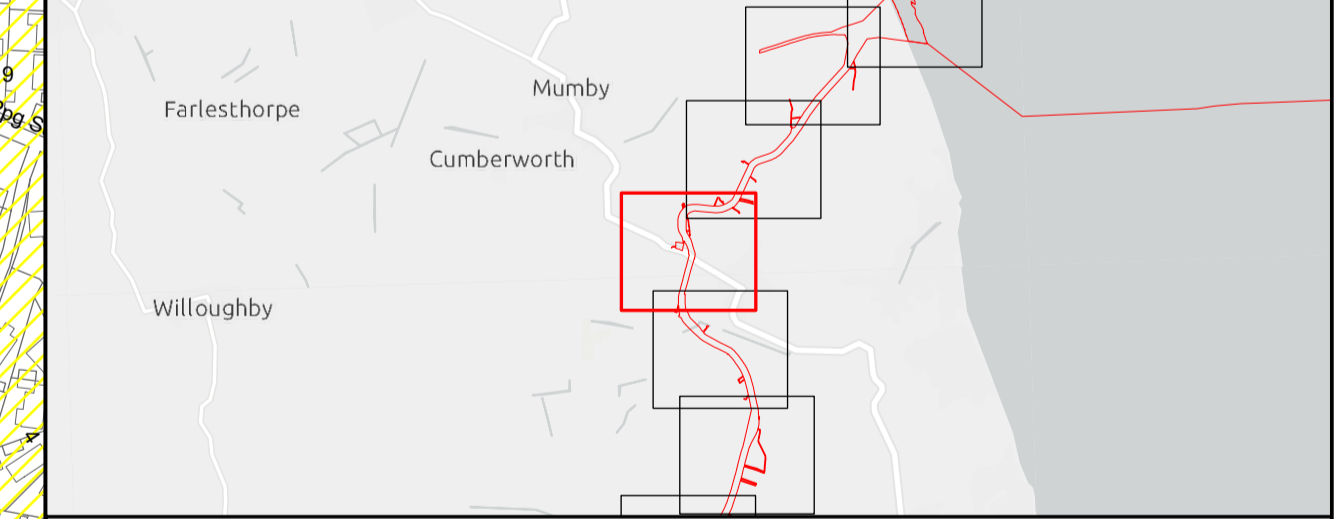
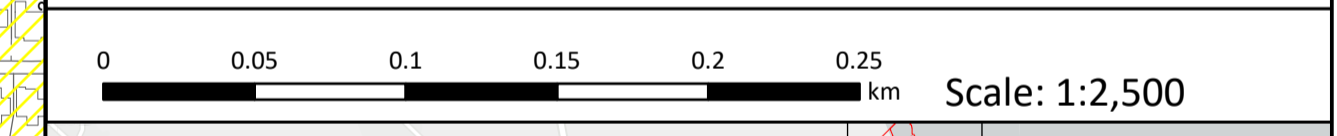
- Order Limits
- Lincolnshire Coastal Country Park
- Local Wildlife Sites

**Source:**  
 Contains Esri Community Maps Contributors, Esri UK, Esri, TomTom, Garmin, Foursquare, GeoTechnologies, Inc, METI/NASA, USGS, Esri UK, Esri, TomTom, Garmin, Foursquare, GeoTechnologies, Inc, METI/NASA, USGS.  
 Based upon the Ordnance Survey Map with the sanction of the controller of HM Stationary Office. Crown Copyright Reserved. © OS Licence No. 0100031673

**Notes:**

Status: Pre-examination update

Onshore Coordinate System  
 Datum: OSGB 1936  
 Spheroid: Airy 1830  
 Projection: British National Grid  
 Central Meridian: 2 W  
 Vertical Reference: Newlyn



## Outer Dowsing Offshore Wind 2.15 Statutory & Non-Statutory Nature Conservation Sites Onshore V2 DCO Application

Drawing No: Drawing No: PP1-ODOW-DEV-CS-PLN-0025\_02

Drawing: 4 of 51			Page Size: A1		
Rev No:	Date	Description	Drawn	Checked	Approved
1.0	March 2024	DCO Application	TD	ODOW	ODOW
2.0	June 2024	Response to Section 51 Advice	GC	ODOW	ODOW



This document may only be used for the purpose for which it was commissioned and in accordance with the terms of engagement for that commission. Unauthorised use of this document in any form whatsoever is prohibited.





**Legend**

- Order Limits
- Lincolnshire Coastal Country Park

**Source:**  
 Contains Esri Community Maps Contributors, Esri UK, Esri, TomTom, Garmin, Foursquare, GeoTechnologies, Inc, METI/NASA, USGS, Esri UK, Esri, TomTom, Garmin, Foursquare, GeoTechnologies, Inc, METI/NASA, USGS.  
 Based upon the Ordnance Survey Map with the sanction of the controller of HM Stationery Office. Crown Copyright Reserved. © OS Licence No. 0100031673

**Notes:**

Status:  
Pre-examination update

Onshore Coordinate System  
 Datum: OSGB 1936  
 Spheroid: Airy 1830  
 Projection: British National Grid  
 Central Meridian: 2 W  
 Vertical Reference: Newlyn

Scale: 1:2,500

## Outer Dowsing Offshore Wind 2.15 Statutory & Non-Statutory Nature Conservation Sites Onshore V2 DCO Application

Drawing No: Drawing No: PP1-ODOW-DEV-CS-PLN-0025\_02

Drawing: 5 of 51			Page Size: A1		
Rev No:	Date	Description	Drawn	Checked	Approved
1.0	March 2024	DCO Application	TD	ODOW	ODOW
2.0	June 2024	Response to Section 51 Advice	GC	ODOW	ODOW

This document may only be used for the purpose for which it was commissioned and in accordance with the terms of engagement for that commission. Unauthorised use of this document in any form whatsoever is prohibited.













Legend  
 Order Limits

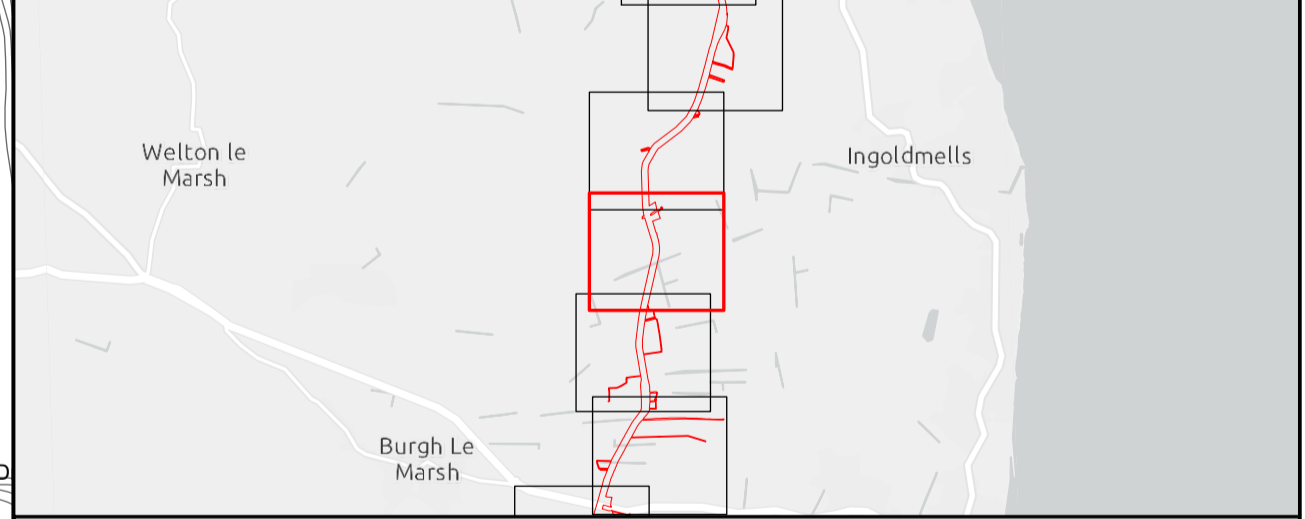
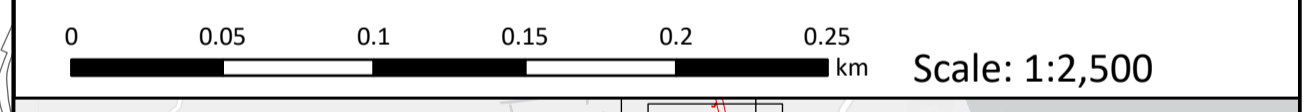
Sheet 7

Sheet 9

Source:  
 Contains Esri Community Maps Contributors, Esri UK, Esri, TomTom, Garmin, Foursquare, GeoTechnologies, Inc, METI/NASA, USGS, Esri UK, Esri, TomTom, Garmin, Foursquare, GeoTechnologies, Inc, METI/NASA, USGS.  
 Based upon the Ordnance Survey Map with the sanction of the controller of HM Stationary Office. Crown Copyright Reserved. © OS Licence No. 0100031673

Notes: Status:  
Pre-examination update

Onshore Coordinate System  
 Datum: OSGB 1936  
 Spheroid: Airy 1830  
 Projection: British National Grid  
 Central Meridian: 2 W  
 Vertical Reference: Newlyn



**Outer Dowsing Offshore Wind  
 2.15 Statutory & Non-Statutory Nature  
 Conservation Sites Onshore V2  
 DCO Application**

Drawing No: Drawing No: PP1-ODOW-DEV-CS-PLN-0025\_02


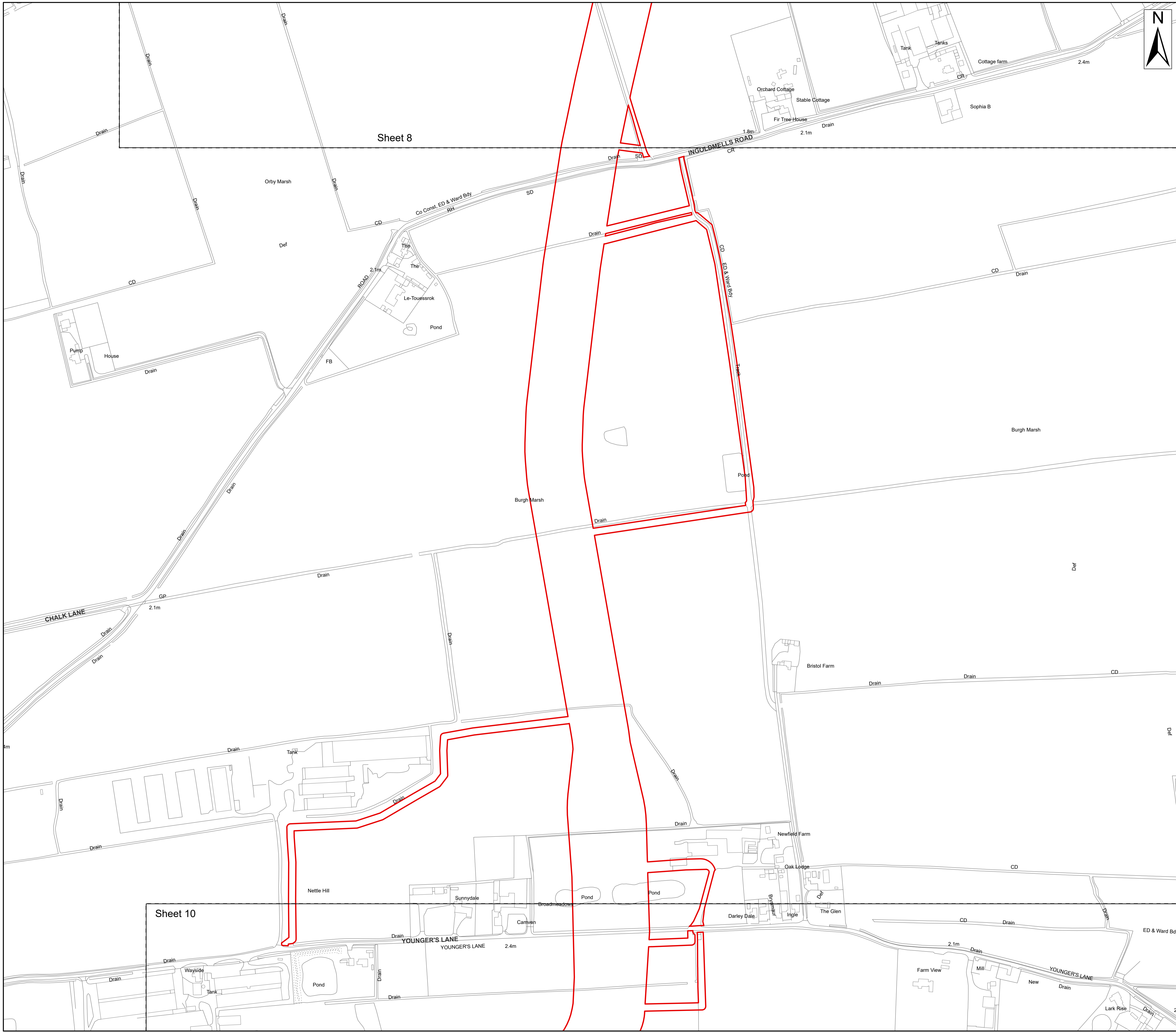
Drawing: 8 of 51 Page Size: A1

Rev No:	Date	Description	Drawn	Checked	Approved
1.0	March 2024	DCO Application	TD	ODOW	ODOW
2.0	June 2024	Response to Section 51 Advice	GC	ODOW	ODOW



This document may only be used for the purpose for which it was commissioned and in accordance with the terms of engagement for that commission. Unauthorised use of this document in any form whatsoever is prohibited.



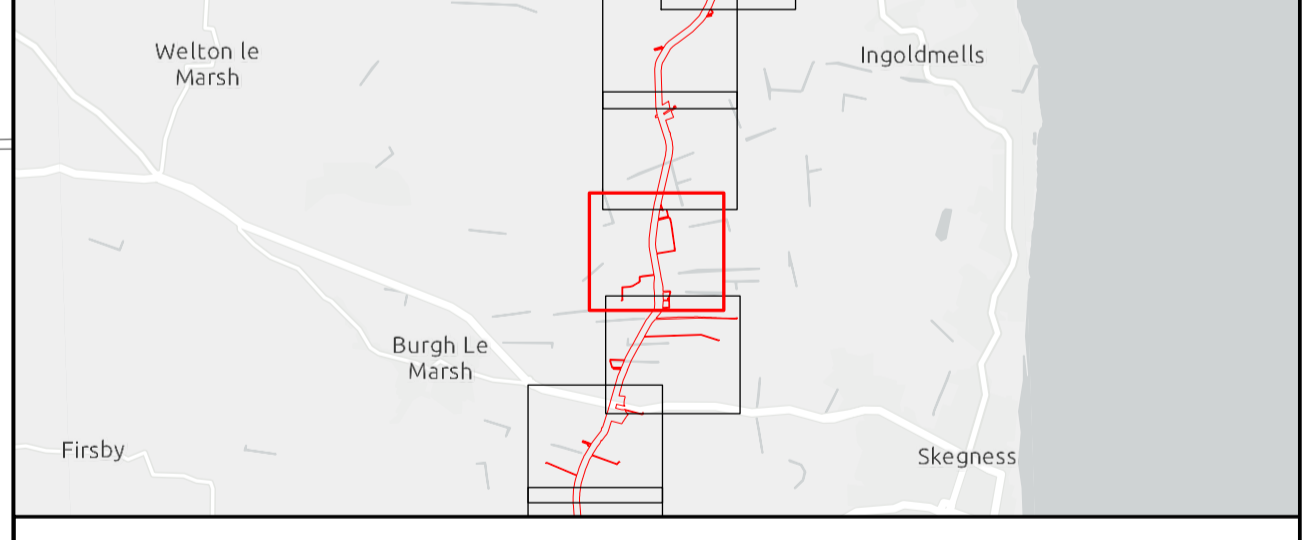
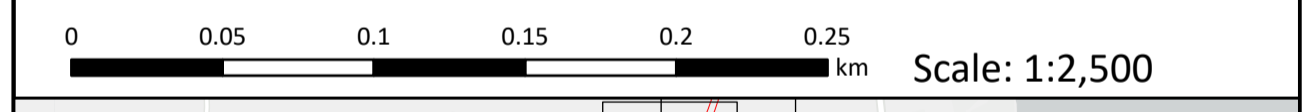


Legend  
 Order Limits

Source:  
 Contains Esri Community Maps Contributors, Esri UK, Esri, TomTom, Garmin, Foursquare, GeoTechnologies, Inc, METI/NASA, USGS, Esri UK, Esri, TomTom, Garmin, Foursquare, GeoTechnologies, Inc, METI/NASA, USGS.  
 Based upon the Ordnance Survey Map with the sanction of the controller of HM Stationery Office. Crown Copyright Reserved. © OS Licence No. 0100031673

Notes: Status:  
Pre-examination update

Onshore Coordinate System  
 Datum: OSGB 1936  
 Spheroid: Airy 1830  
 Projection: British National Grid  
 Central Meridian: 2 W  
 Vertical Reference: Newlyn



## Outer Dowsing Offshore Wind 2.15 Statutory & Non-Statutory Nature Conservation Sites Onshore V2 DCO Application

Drawing No: Drawing No: PP1-ODOW-DEV-CS-PLN-0025\_02


Drawing: 9 of 51 Page Size: A1

Rev No:	Date	Description	Drawn	Checked	Approved
1.0	March 2024	DCO Application	TD	ODOW	ODOW
2.0	June 2024	Response to Section 51 Advice	GC	ODOW	ODOW



This document may only be used for the purpose for which it was commissioned and in accordance with the terms of engagement for that commission. Unauthorised use of this document in any form whatsoever is prohibited.



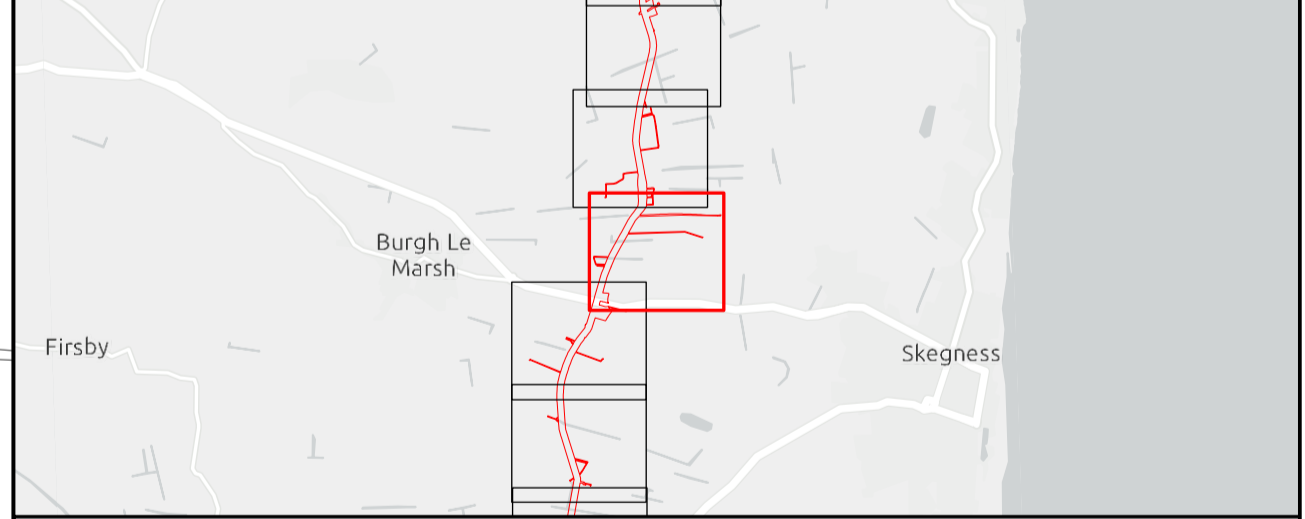


Legend  
 Order Limits

Source:  
 Contains Esri Community Maps Contributors, Esri UK, Esri, TomTom, Garmin, Foursquare, GeoTechnologies, Inc, METI/NASA, USGS, Esri UK, Esri, TomTom, Garmin, Foursquare, GeoTechnologies, Inc, METI/NASA, USGS.  
 Based upon the Ordnance Survey Map with the sanction of the controller of HM Stationery Office. Crown Copyright Reserved. © OS Licence No. 0100031673

Notes: Status:  
Pre-examination update

Onshore Coordinate System  
 Datum: OSGB 1936  
 Spheroid: Airy 1830  
 Projection: British National Grid  
 Central Meridian: 2 W  
 Vertical Reference: Newlyn



**Outer Dowsing Offshore Wind  
 2.15 Statutory & Non-Statutory Nature  
 Conservation Sites Onshore V2  
 DCO Application**

Drawing No: Drawing No: PP1-ODOW-DEV-CS-PLN-0025\_02


Drawing: 10 of 51 Page Size: A1

Rev No:	Date	Description	Drawn	Checked	Approved
1.0	March 2024	DCO Application	TD	ODOW	ODOW
2.0	June 2024	Response to Section 51 Advice	GC	ODOW	ODOW



This document may only be used for the purpose for which it was commissioned and in accordance with the terms of engagement for that commission. Unauthorised use of this document in any form whatsoever is prohibited.



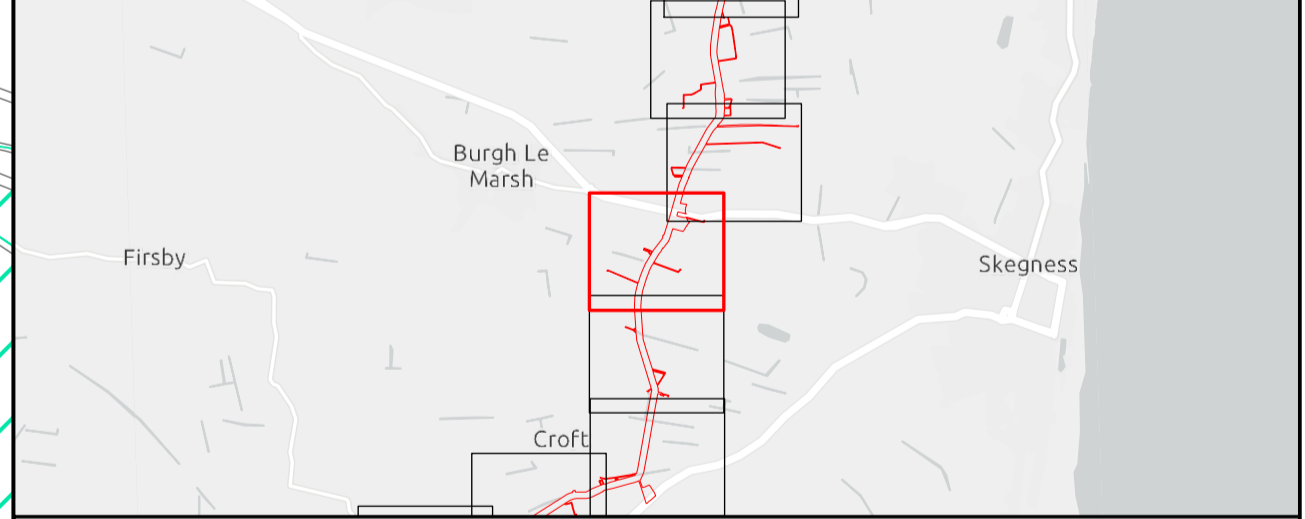
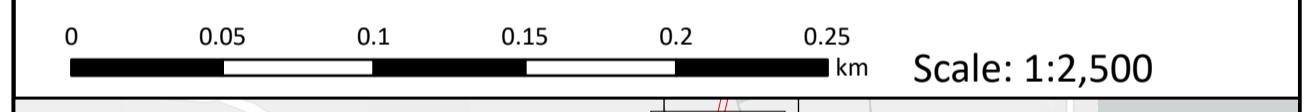


**Legend**  
 Order Limits  
 Local Wildlife Sites

**Source:**  
 Contains Esri Community Maps Contributors, Esri UK, Esri, TomTom, Garmin, Foursquare, GeoTechnologies, Inc, METI/NASA, USGS, Esri UK, Esri, TomTom, Garmin, Foursquare, GeoTechnologies, Inc, METI/NASA, USGS.  
 Based upon the Ordnance Survey Map with the sanction of the controller of HM Stationery Office. Crown Copyright Reserved. © OS Licence No. 0100031673

<b>Notes:</b>	<b>Status:</b> Pre-examination update
---------------	--

Onshore Coordinate System  
 Datum: OSGB 1936  
 Spheroid: Airy 1830  
 Projection: British National Grid  
 Central Meridian: 2 W  
 Vertical Reference: Newlyn



## Outer Dowsing Offshore Wind 2.15 Statutory & Non-Statutory Nature Conservation Sites Onshore V2 DCO Application

Drawing No: Drawing No: PP1-ODOW-DEV-CS-PLN-0025\_02

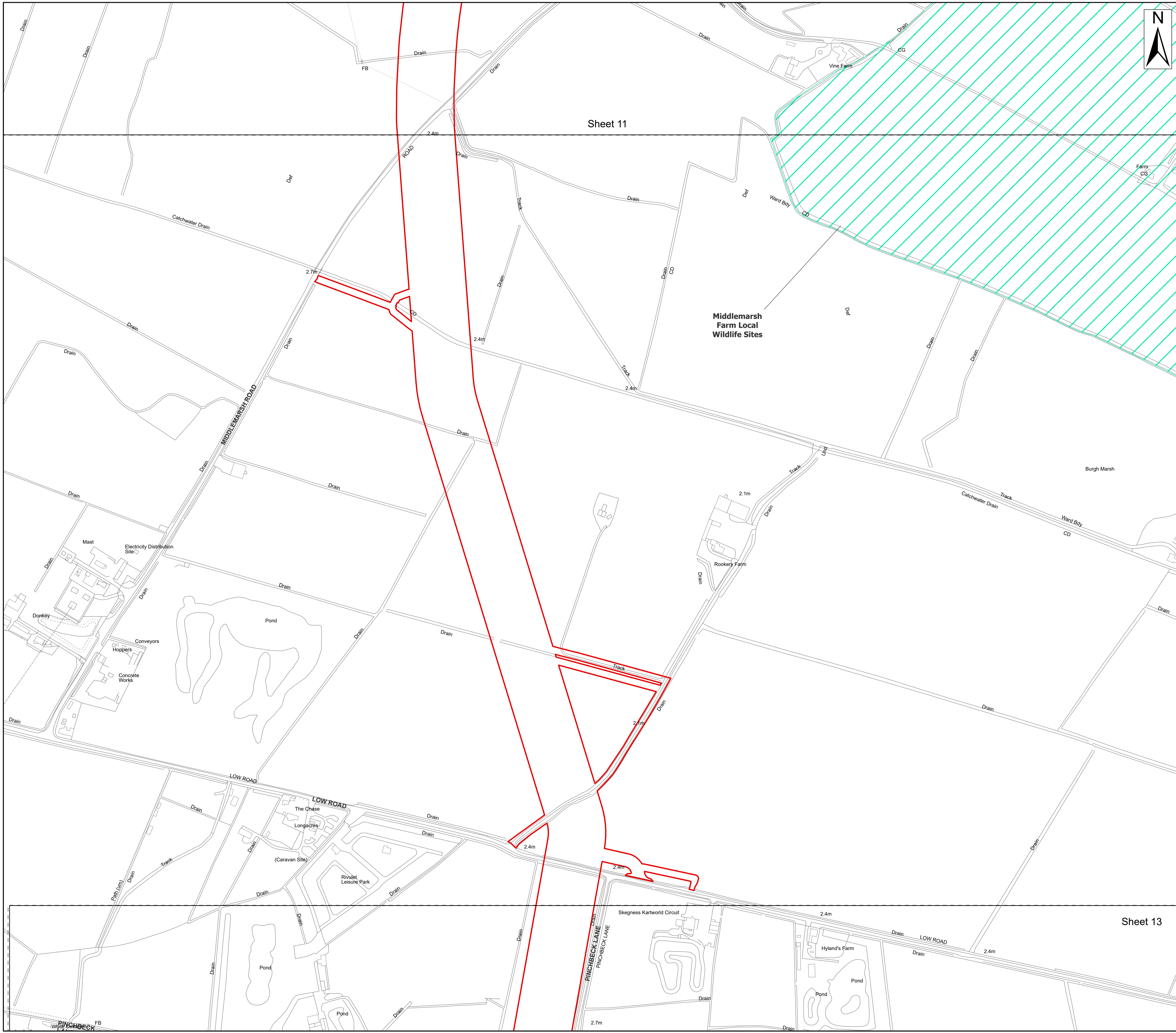
Drawing: 11 of 51      Page Size: A1

Rev No:	Date	Description	Drawn	Checked	Approved
1.0	March 2024	DCO Application	TD	ODOW	ODOW
2.0	June 2024	Response to Section 51 Advice	GC	ODOW	ODOW



This document may only be used for the purpose for which it was commissioned and in accordance with the terms of engagement for that commission. Unauthorised use of this document in any form whatsoever is prohibited.





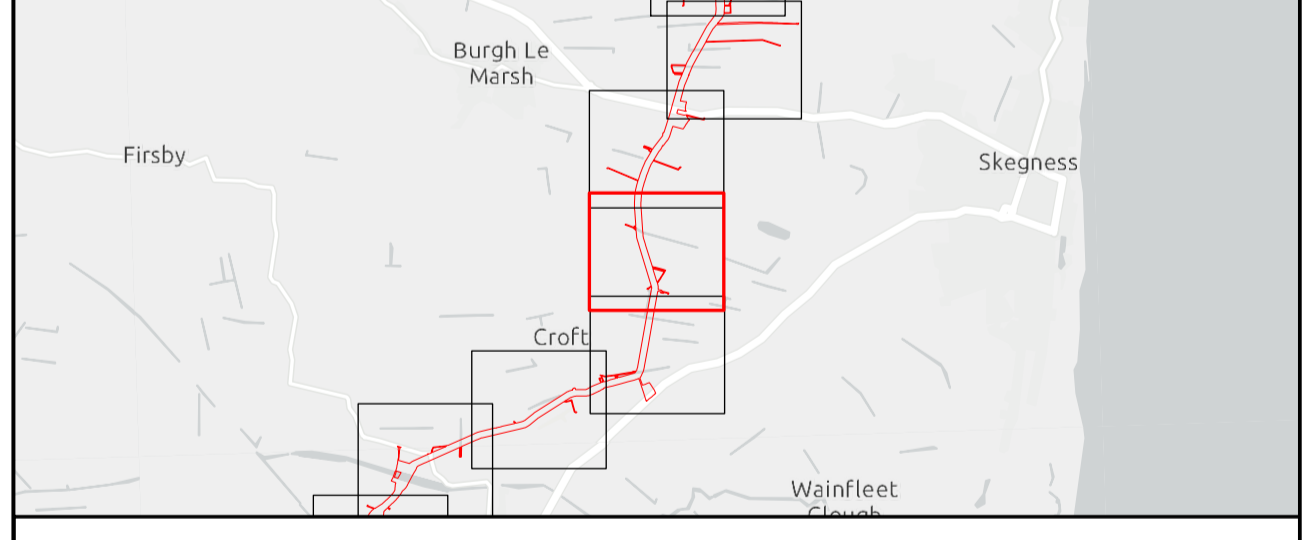
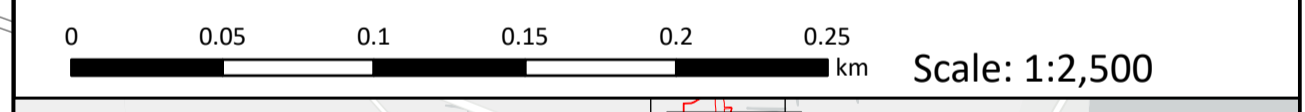
- Legend**
- Order Limits
  - Local Wildlife Sites

Sheet 11

**Source:**  
 Contains Esri Community Maps Contributors, Esri UK, Esri, TomTom, Garmin, Foursquare, GeoTechnologies, Inc, METI/NASA, USGS, Esri UK, Esri, TomTom, Garmin, Foursquare, GeoTechnologies, Inc, METI/NASA, USGS.  
 Based upon the Ordnance Survey Map with the sanction of the controller of HM Stationery Office. Crown Copyright Reserved. © OS Licence No. 0100031673

<b>Notes:</b>	<b>Status:</b> Pre-examination update
---------------	--

Onshore Coordinate System  
 Datum: OSGB 1936  
 Spheroid: Airy 1830  
 Projection: British National Grid  
 Central Meridian: 2 W  
 Vertical Reference: Newlyn



**Outer Dowsing Offshore Wind  
 2.15 Statutory & Non-Statutory Nature  
 Conservation Sites Onshore V2  
 DCO Application**

Drawing No: Drawing No: PP1-ODOW-DEV-CS-PLN-0025\_02

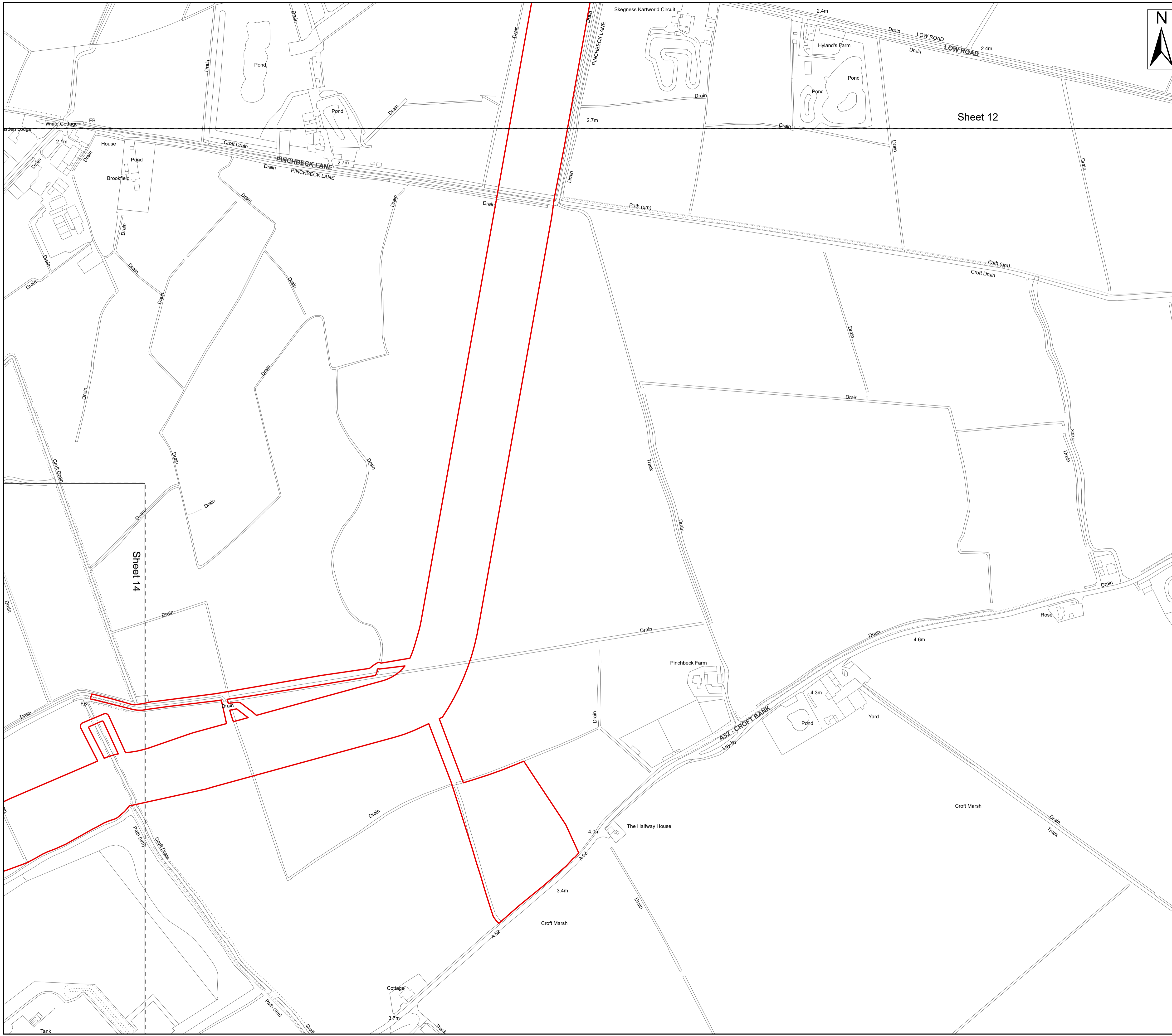
Drawing: 12 of 51			Page Size: A1		
Rev No:	Date	Description	Drawn	Checked	Approved
1.0	March 2024	DCO Application	TD	ODOW	ODOW
2.0	June 2024	Response to Section 51 Advice	GC	ODOW	ODOW



This document may only be used for the purpose for which it was commissioned and in accordance with the terms of engagement for that commission. Unauthorised use of this document in any form whatsoever is prohibited.

Sheet 13





Legend  
 Order Limits

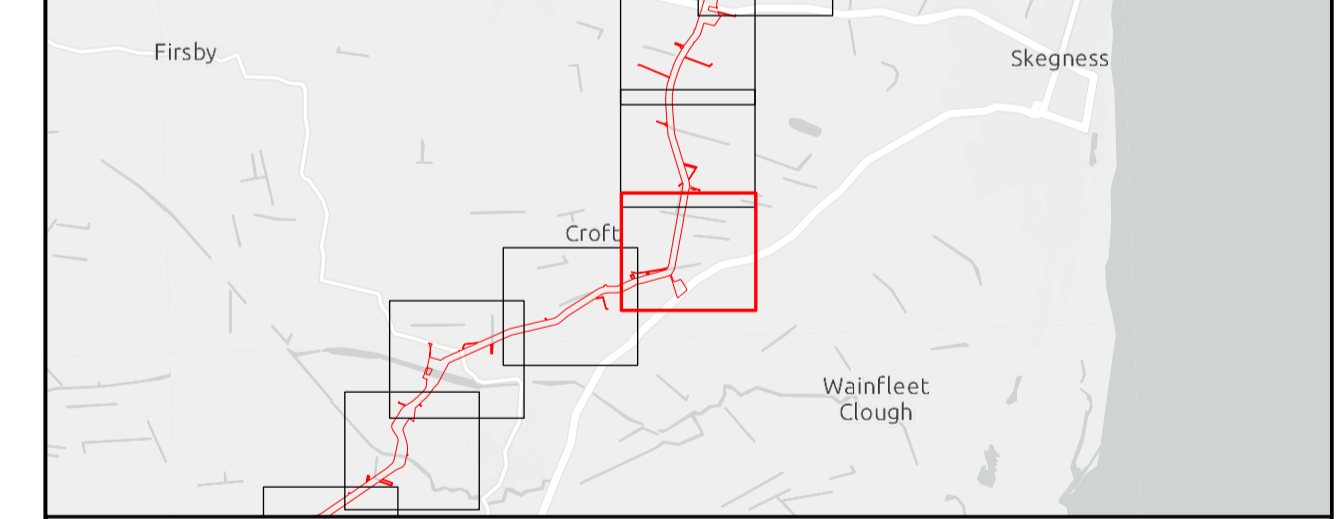
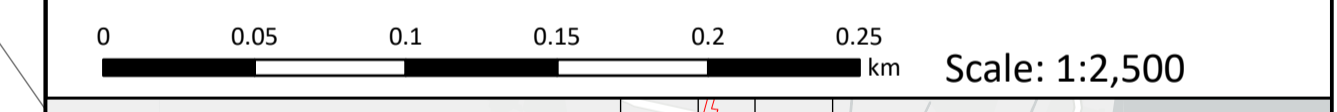
Sheet 12

Sheet 14

Source:  
 Contains Esri Community Maps Contributors, Esri UK, Esri, TomTom, Garmin, Foursquare, GeoTechnologies, Inc, METI/NASA, USGS, Esri UK, Esri, TomTom, Garmin, Foursquare, GeoTechnologies, Inc, METI/NASA, USGS.  
 Based upon the Ordnance Survey Map with the sanction of the controller of HM Stationery Office. Crown Copyright Reserved. © OS Licence No. 0100031673

Notes:  
 Status: Pre-examination update

Onshore Coordinate System  
 Datum: OSGB 1936  
 Spheroid: Airy 1830  
 Projection: British National Grid  
 Central Meridian: 2 W  
 Vertical Reference: Newlyn



## Outer Dowsing Offshore Wind 2.15 Statutory & Non-Statutory Nature Conservation Sites Onshore V2 DCO Application


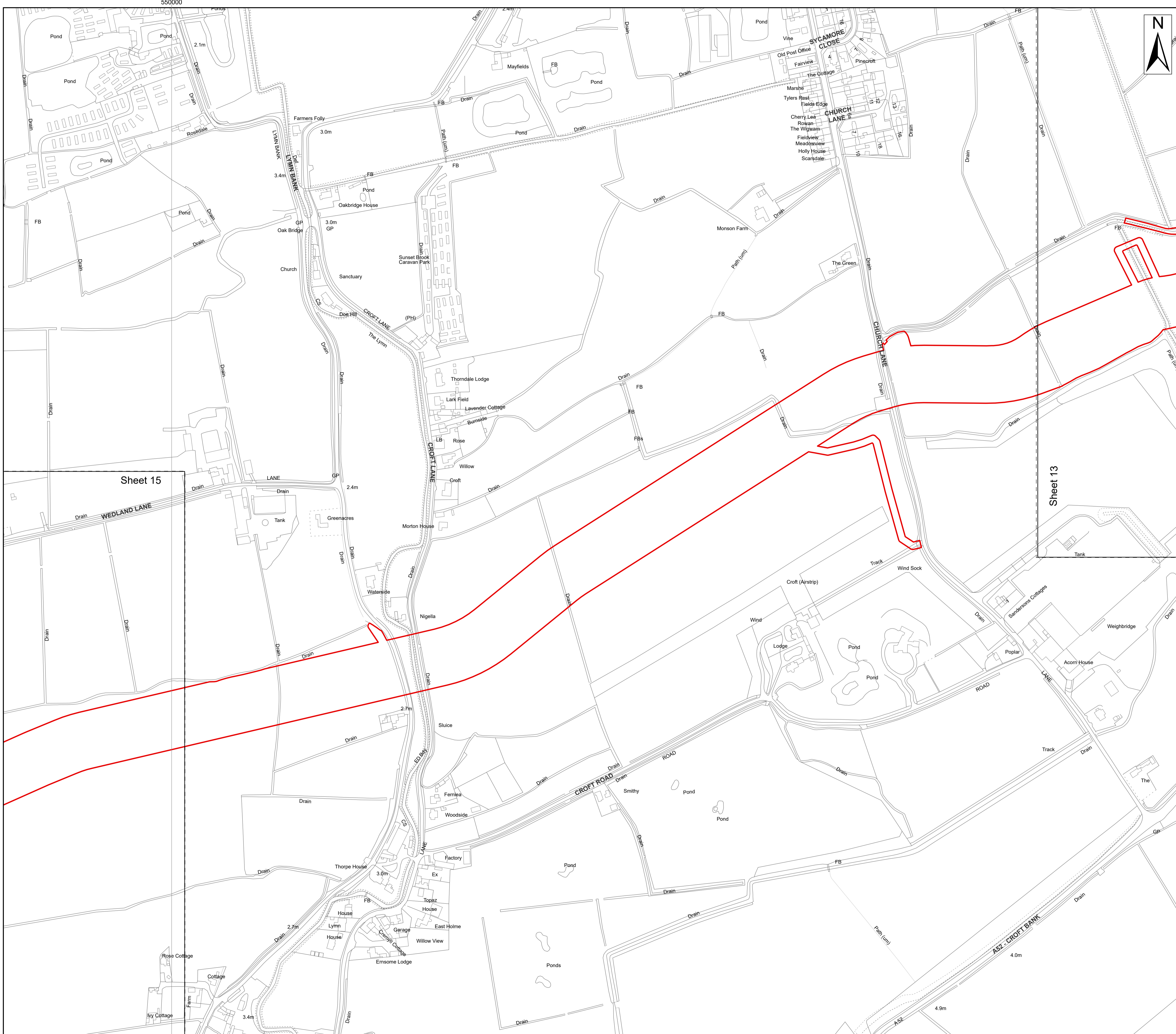
Drawing No: Drawing No: PP1-ODOW-DEV-CS-PLN-0025\_02

Drawing: 13 of 51			Page Size: A1		
Rev No:	Date	Description	Drawn	Checked	Approved
1.0	March 2024	DCO Application	TD	ODOW	ODOW
2.0	June 2024	Response to Section 51 Advice	GC	ODOW	ODOW



This document may only be used for the purpose for which it was commissioned and in accordance with the terms of engagement for that commission. Unauthorised use of this document in any form whatsoever is prohibited.



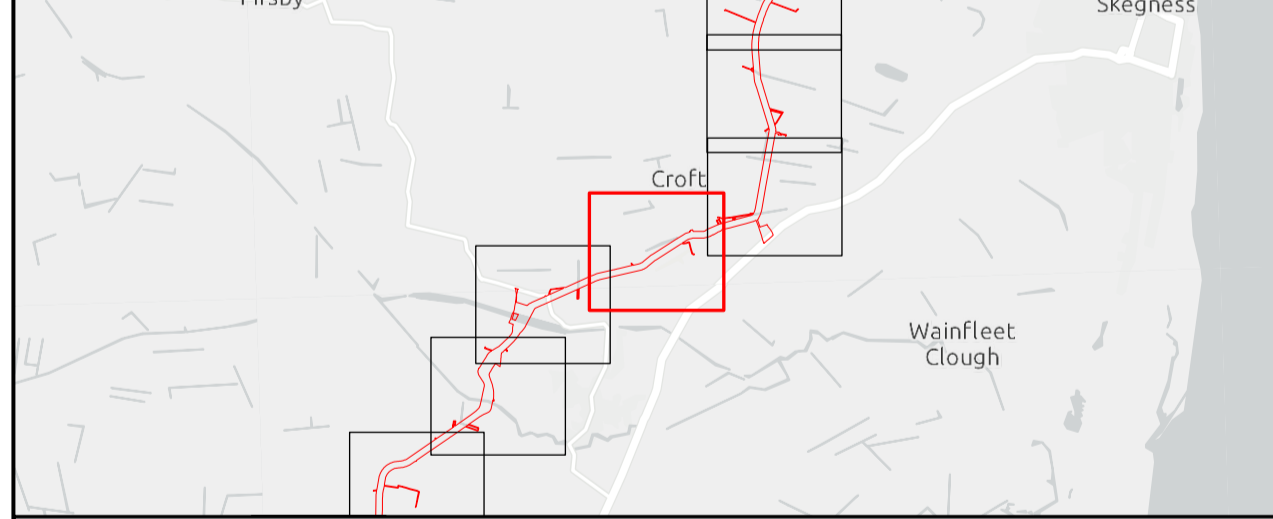


Legend  
 Order Limits

Source:  
 Contains Esri Community Maps Contributors, Esri UK, Esri, TomTom, Garmin, Foursquare, GeoTechnologies, Inc, METI/NASA, USGS, Esri UK, Esri, TomTom, Garmin, Foursquare, GeoTechnologies, Inc, METI/NASA, USGS.  
 Based upon the Ordnance Survey Map with the sanction of the controller of HM Stationary Office. Crown Copyright Reserved. © OS Licence No. 0100031673

Notes: \_\_\_\_\_  
 Status: Pre-examination update

Onshore Coordinate System  
 Datum: OSGB 1936  
 Spheroid: Airy 1830  
 Projection: British National Grid  
 Central Meridian: 2 W  
 Vertical Reference: Newlyn



## Outer Dowsing Offshore Wind 2.15 Statutory & Non-Statutory Nature Conservation Sites Onshore V2 DCO Application

Drawing No: Drawing No: PP1-ODOV-DEV-CS-PLN-0025\_02

Drawing: 14 of 51      Page Size: A1

Rev No:	Date	Description	Drawn	Checked	Approved
1.0	March 2024	DCO Application	TD	ODOW	ODOW
2.0	June 2024	Response to Section 51 Advice	GC	ODOW	ODOW

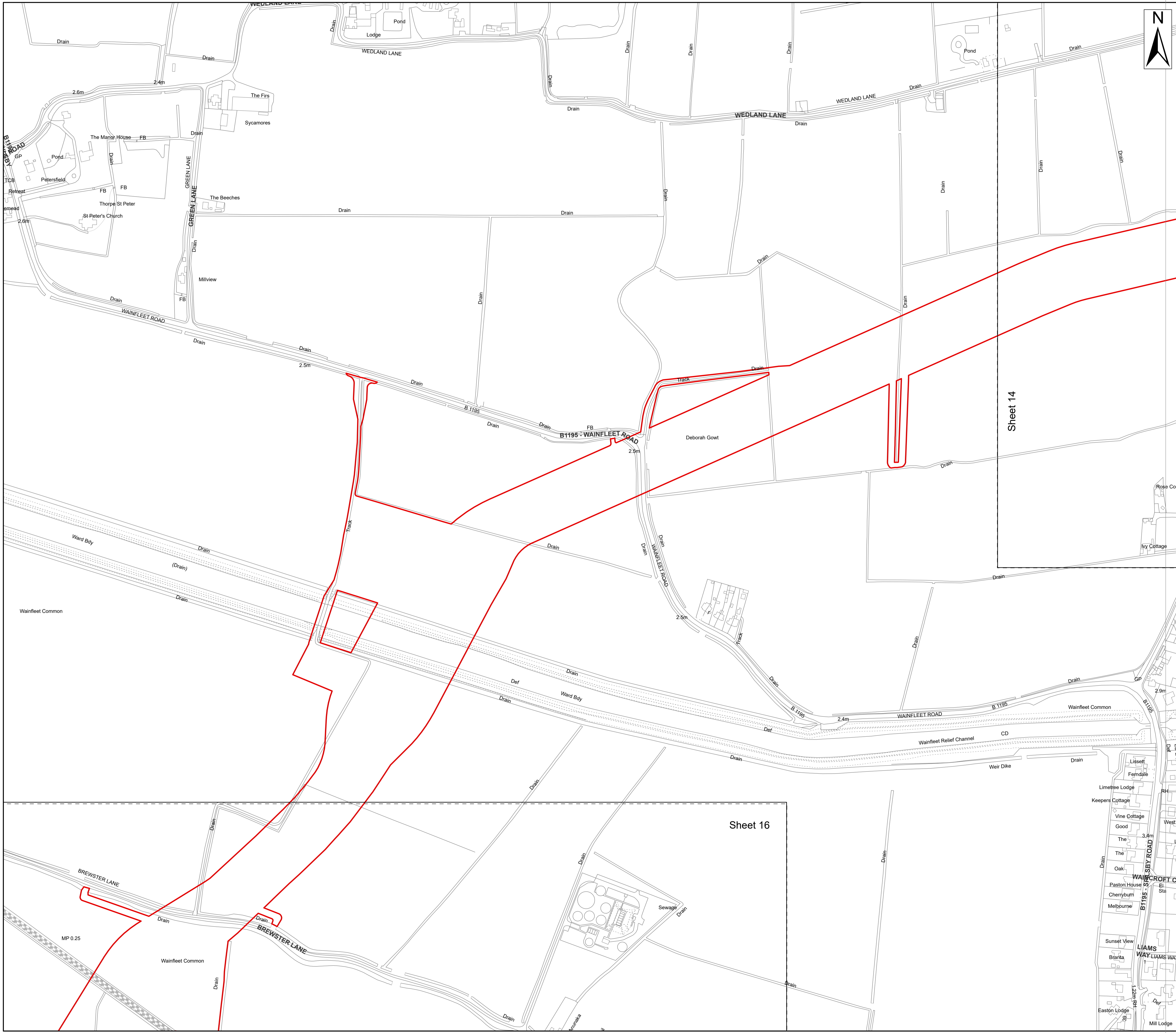


This document may only be used for the purpose for which it was commissioned and in accordance with the terms of engagement for that commission. Unauthorised use of this document in any form whatsoever is prohibited.





Legend  
Order Limits



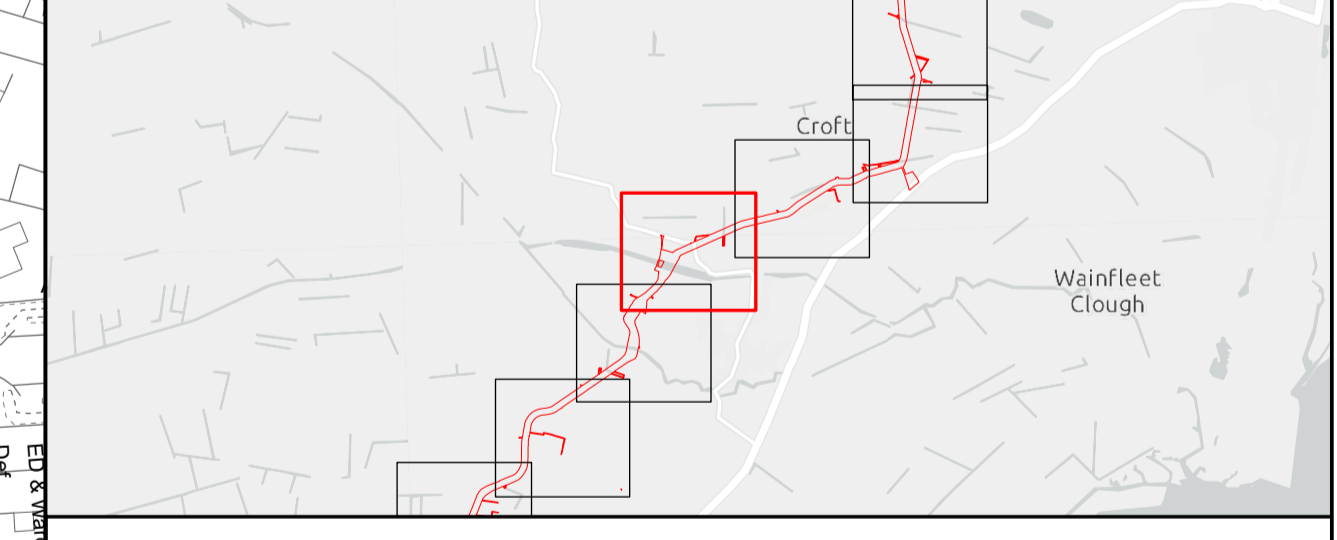
Sheet 14

Sheet 16

Source:  
Contains Esri Community Maps Contributors, Esri UK, Esri, TomTom, Garmin, Foursquare, GeoTechnologies, Inc, METI/NASA, USGS, Esri UK, Esri, TomTom, Garmin, Foursquare, GeoTechnologies, Inc, METI/NASA, USGS.  
Based upon the Ordnance Survey Map with the sanction of the controller of HM Stationery Office. Crown Copyright Reserved. © OS Licence No. 0100031673

Notes:  
Status: Pre-examination update

Onshore Coordinate System  
Datum: OSGB 1936  
Spheroid: Airy 1830  
Projection: British National Grid  
Central Meridian: 2 W  
Vertical Reference: Newlyn



### Outer Dowsing Offshore Wind 2.15 Statutory & Non-Statutory Nature Conservation Sites Onshore V2 DCO Application

Drawing No: Drawing No: PP1-ODOW-DEV-CS-PLN-0025\_02


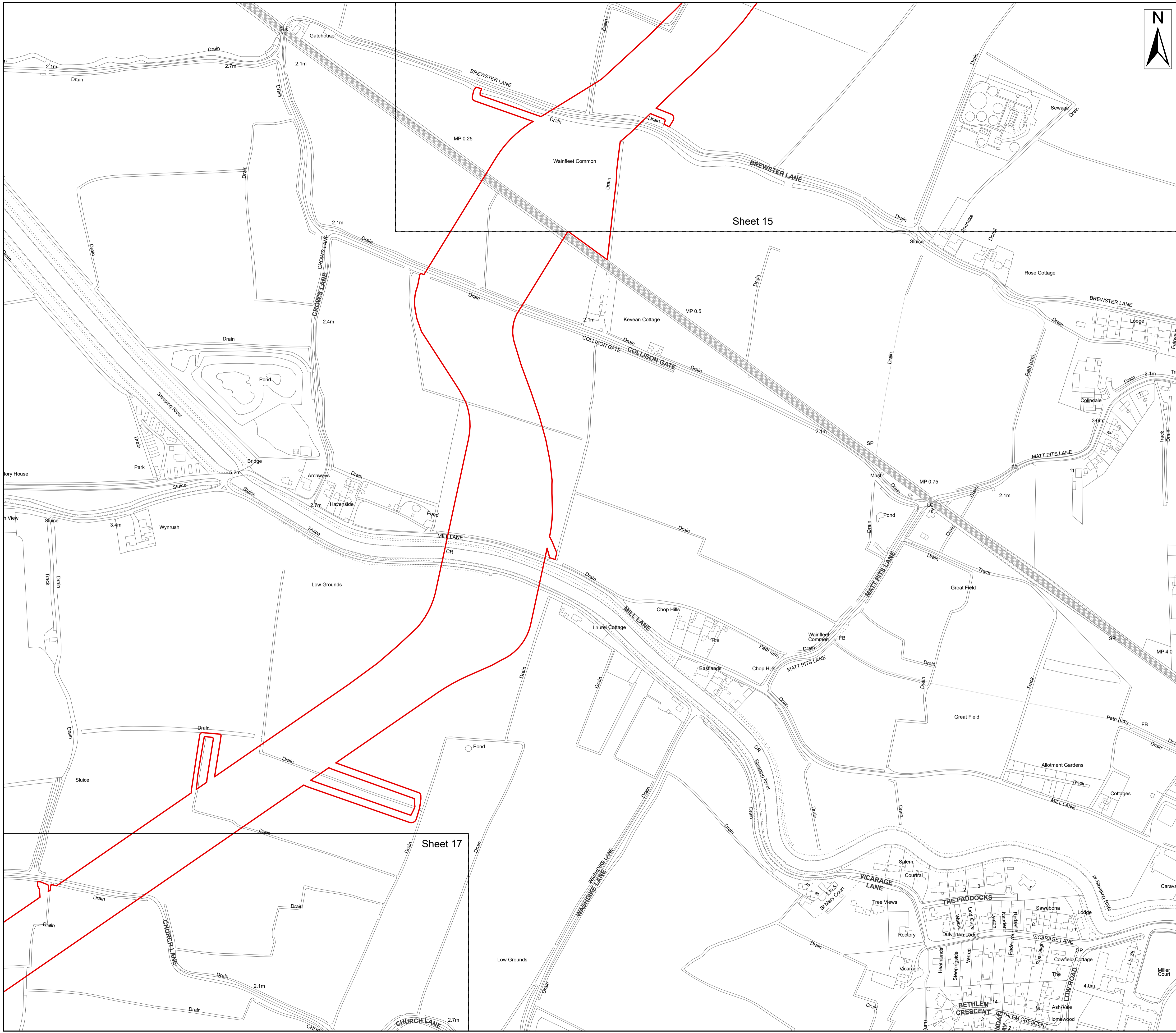
Drawing: 15 of 51 Page Size: A1

Rev No:	Date	Description	Drawn	Checked	Approved
1.0	March 2024	DCO Application	TD	ODOW	ODOW
2.0	June 2024	Response to Section 51 Advice	GC	ODOW	ODOW



This document may only be used for the purpose for which it was commissioned and in accordance with the terms of engagement for that commission. Unauthorised use of this document in any form whatsoever is prohibited.



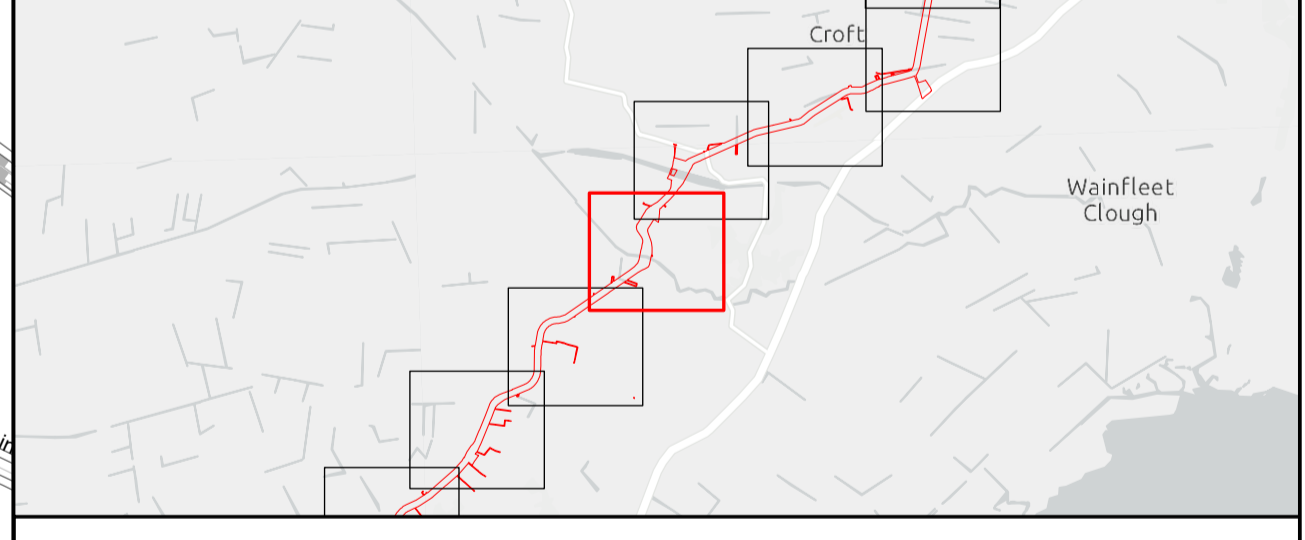
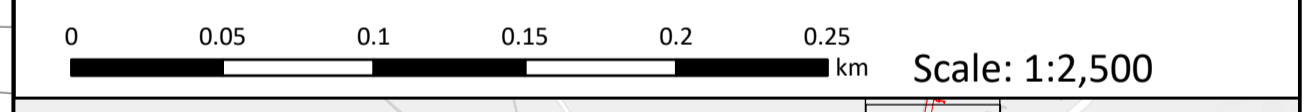


Legend  
 Order Limits

Source:  
 Contains Esri Community Maps Contributors, Esri UK, Esri, TomTom, Garmin, Foursquare, GeoTechnologies, Inc, METI/NASA, USGS, Esri UK, Esri, TomTom, Garmin, Foursquare, GeoTechnologies, Inc, METI/NASA, USGS.  
 Based upon the Ordnance Survey Map with the sanction of the controller of HM Stationary Office. Crown Copyright Reserved. © OS Licence No. 0100031673

Notes: Status:  
Pre-examination update

Onshore Coordinate System  
 Datum: OSGB 1936  
 Spheroid: Airy 1830  
 Projection: British National Grid  
 Central Meridian: 2 W  
 Vertical Reference: Newlyn



## Outer Dowsing Offshore Wind 2.15 Statutory & Non-Statutory Nature Conservation Sites Onshore V2 DCO Application

Drawing No: Drawing No: PP1-ODOV-DEV-CS-PLN-0025\_02


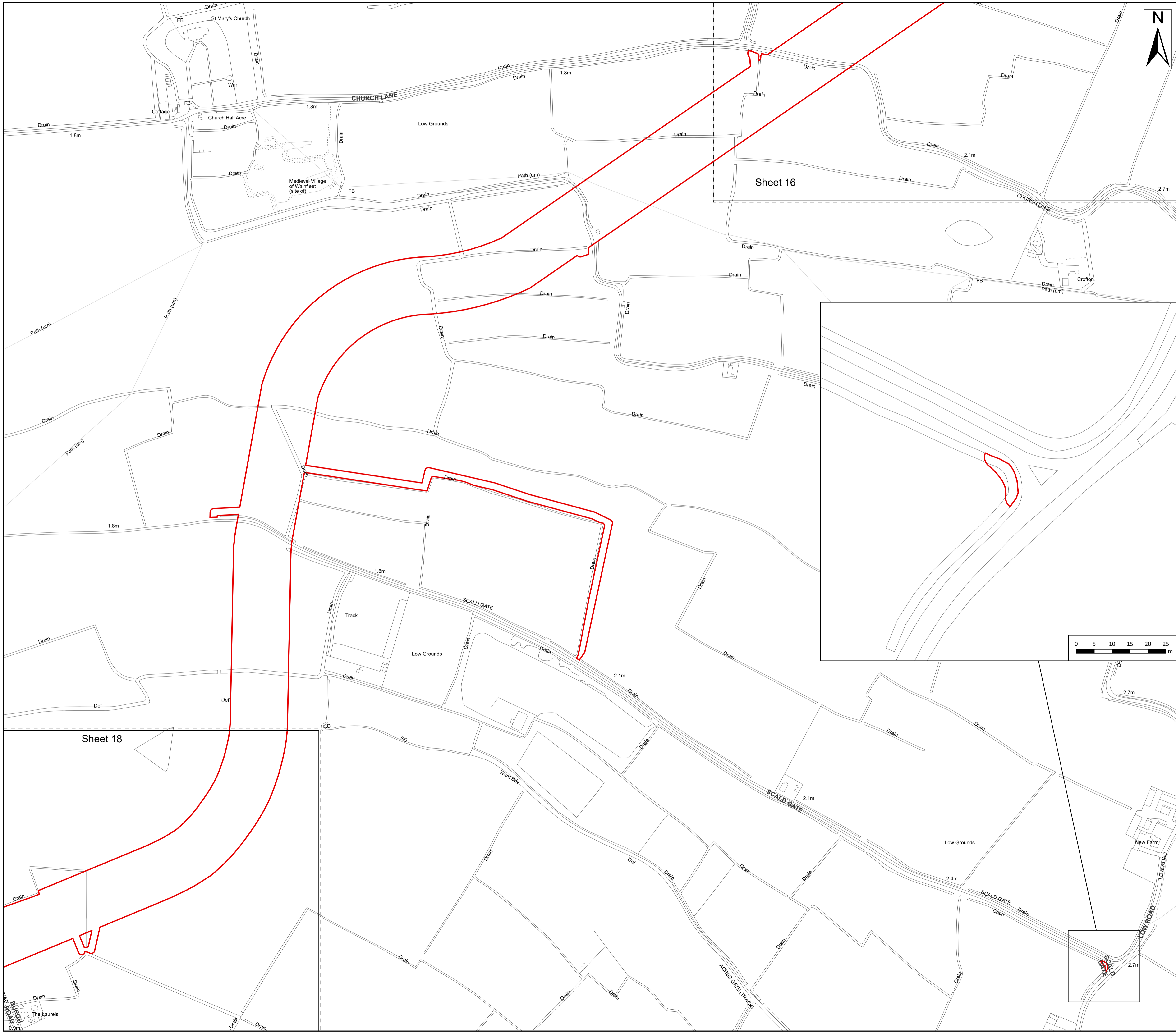
Drawing: 16 of 51 Page Size: A1

Rev No:	Date	Description	Drawn	Checked	Approved
1.0	March 2024	DCO Application	TD	ODOV	ODOV
2.0	June 2024	Response to Section 51 Advice	GC	ODOV	ODOV



This document may only be used for the purpose for which it was commissioned and in accordance with the terms of engagement for that commission. Unauthorised use of this document in any form whatsoever is prohibited.





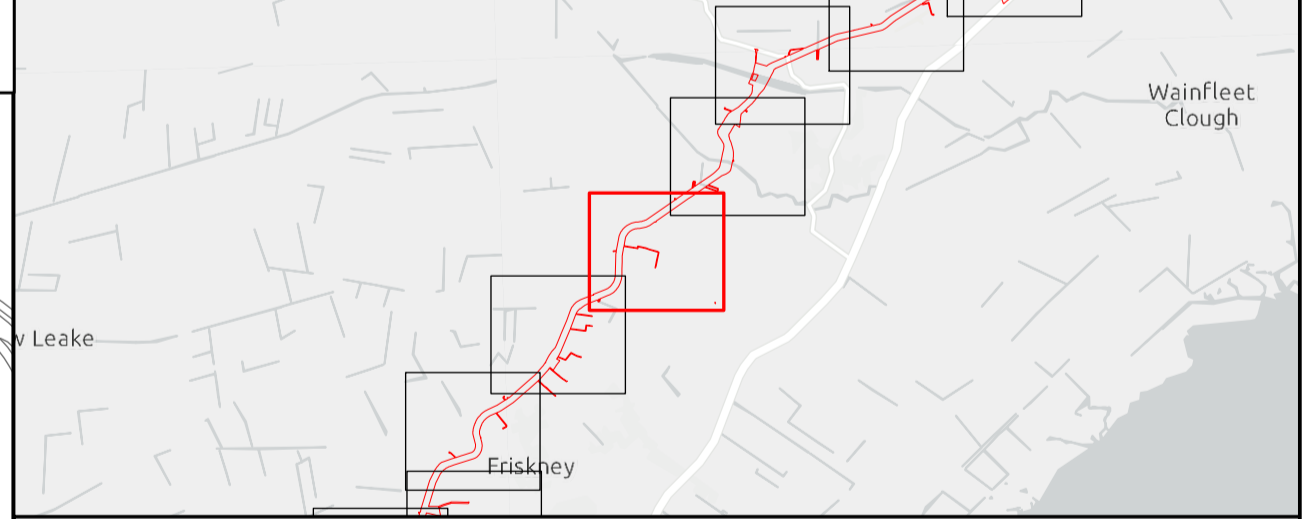

Legend  
 Order Limits

Source:  
 Contains Esri Community Maps Contributors, Esri UK, Esri, TomTom, Garmin, Foursquare, GeoTechnologies, Inc, METI/NASA, USGS, Esri UK, Esri, TomTom, Garmin, Foursquare, GeoTechnologies, Inc, METI/NASA, USGS.  
 Based upon the Ordnance Survey Map with the sanction of the controller of HM Stationery Office. Crown Copyright Reserved. © OS Licence No. 0100031673

Notes:

Status:  
Pre-examination update

Onshore Coordinate System  
 Datum: OSGB 1936  
 Spheroid: Airy 1830  
 Projection: British National Grid  
 Central Meridian: 2 W  
 Vertical Reference: Newlyn



## Outer Dowsing Offshore Wind 2.15 Statutory & Non-Statutory Nature Conservation Sites Onshore V2 DCO Application

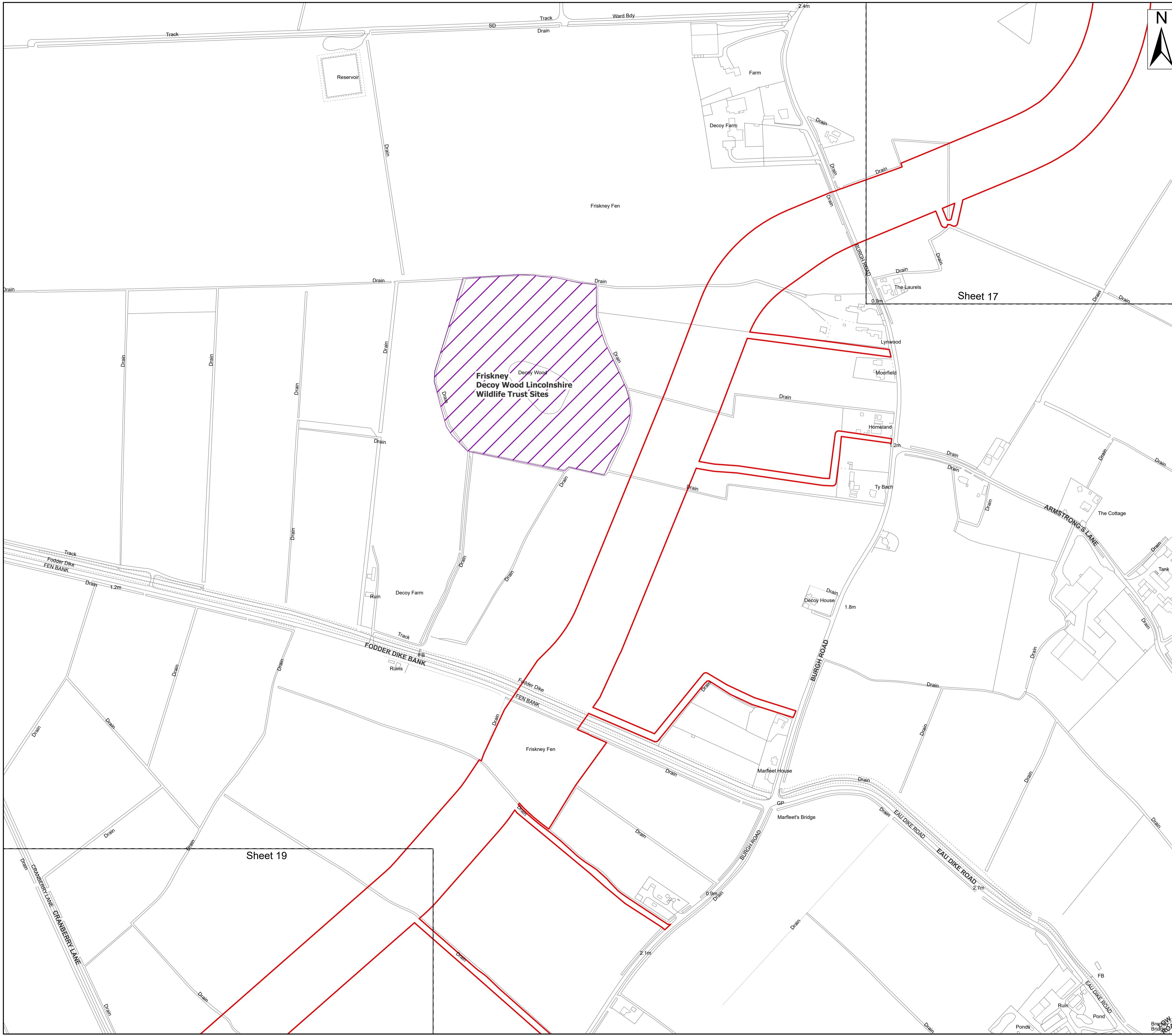
Drawing No: Drawing No: PP1-ODOW-DEV-CS-PLN-0025\_02

Drawing: 17 of 51			Page Size: A1		
Rev No:	Date	Description	Drawn	Checked	Approved
1.0	March 2024	DCO Application	TD	ODOW	ODOW
2.0	June 2024	Response to Section 51 Advice	GC	ODOW	ODOW



This document may only be used for the purpose for which it was commissioned and in accordance with the terms of engagement for that commission. Unauthorised use of this document in any form whatsoever is prohibited.





- Legend**
- Order Limits
  - Lincolnshire Wildlife Trust Sites

Sheet 17

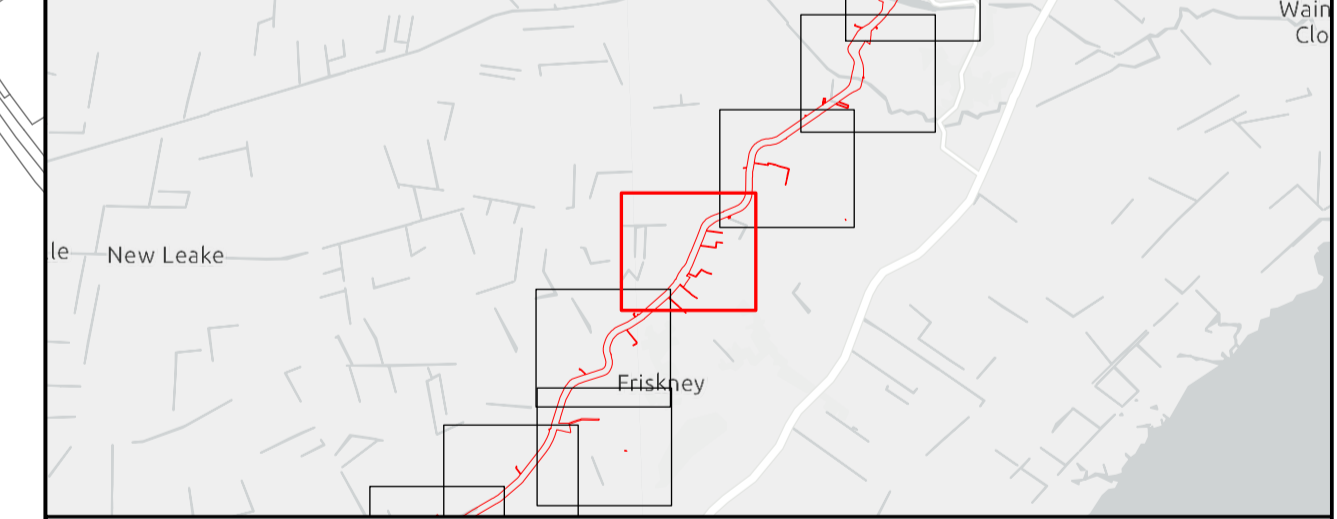
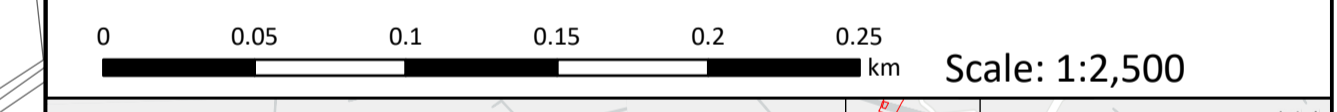
Sheet 19

**Source:**  
 Contains Esri Community Maps Contributors, Esri UK, Esri, TomTom, Garmin, Foursquare, GeoTechnologies, Inc, METI/NASA, USGS, Esri UK, Esri, TomTom, Garmin, Foursquare, GeoTechnologies, Inc, METI/NASA, USGS.  
 Based upon the Ordnance Survey Map with the sanction of the controller of HM Stationery Office. Crown Copyright Reserved. © OS Licence No. 0100031673

**Notes:**

**Status:**  
Pre-examination update

Onshore Coordinate System  
 Datum: OSGB 1936  
 Spheroid: Airy 1830  
 Projection: British National Grid  
 Central Meridian: 2 W  
 Vertical Reference: Newlyn



## Outer Dowsing Offshore Wind 2.15 Statutory & Non-Statutory Nature Conservation Sites Onshore V2 DCO Application


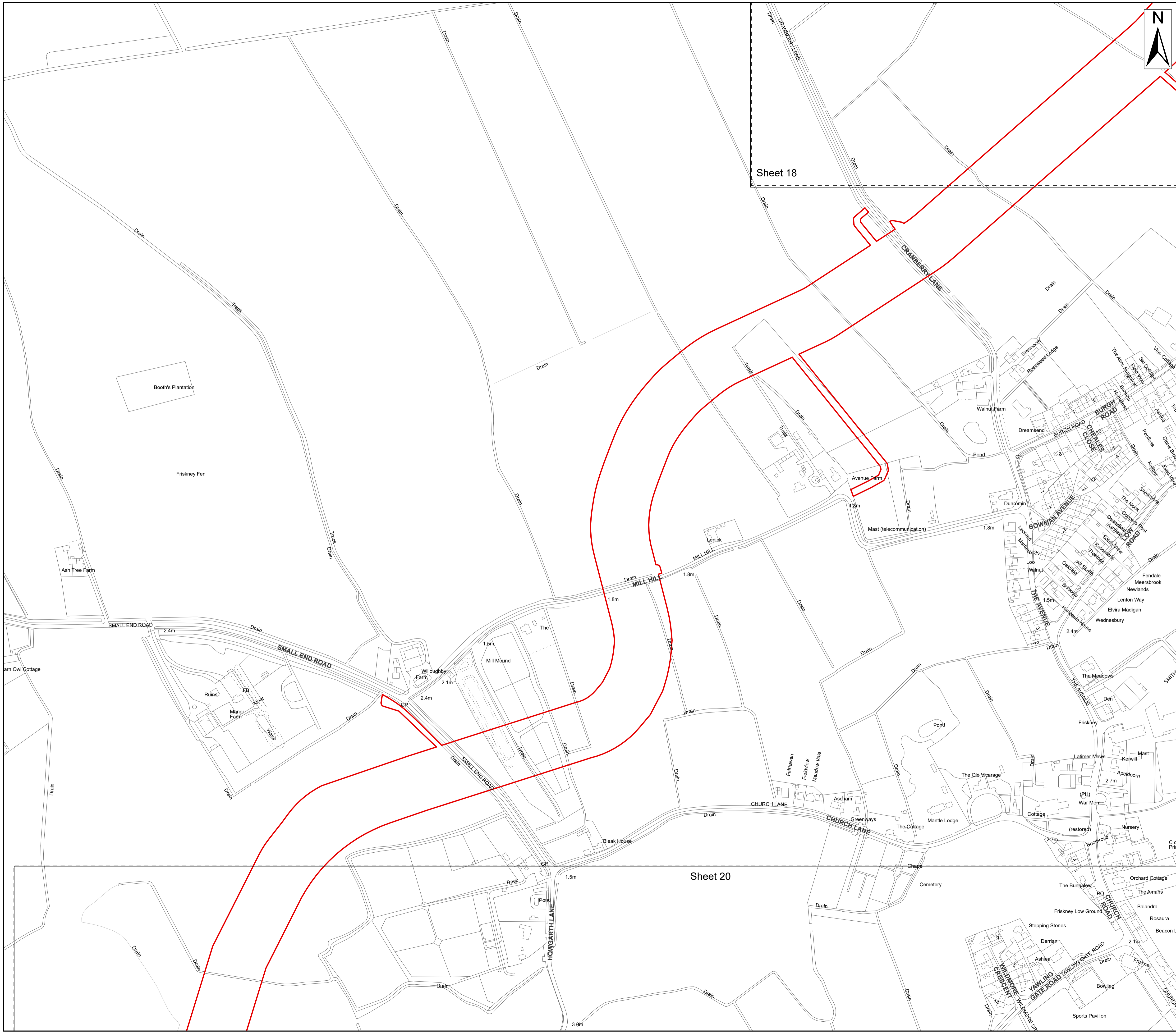
Drawing No: Drawing No: PP1-ODOW-DEV-CS-PLN-0025\_02

Drawing: 18 of 51			Page Size: A1		
Rev No:	Date	Description	Drawn	Checked	Approved
1.0	March 2024	DCO Application	TD	ODOW	ODOW
2.0	June 2024	Response to Section 51 Advice	GC	ODOW	ODOW



This document may only be used for the purpose for which it was commissioned and in accordance with the terms of engagement for that commission. Unauthorised use of this document in any form whatsoever is prohibited.





Legend  
 Order Limits

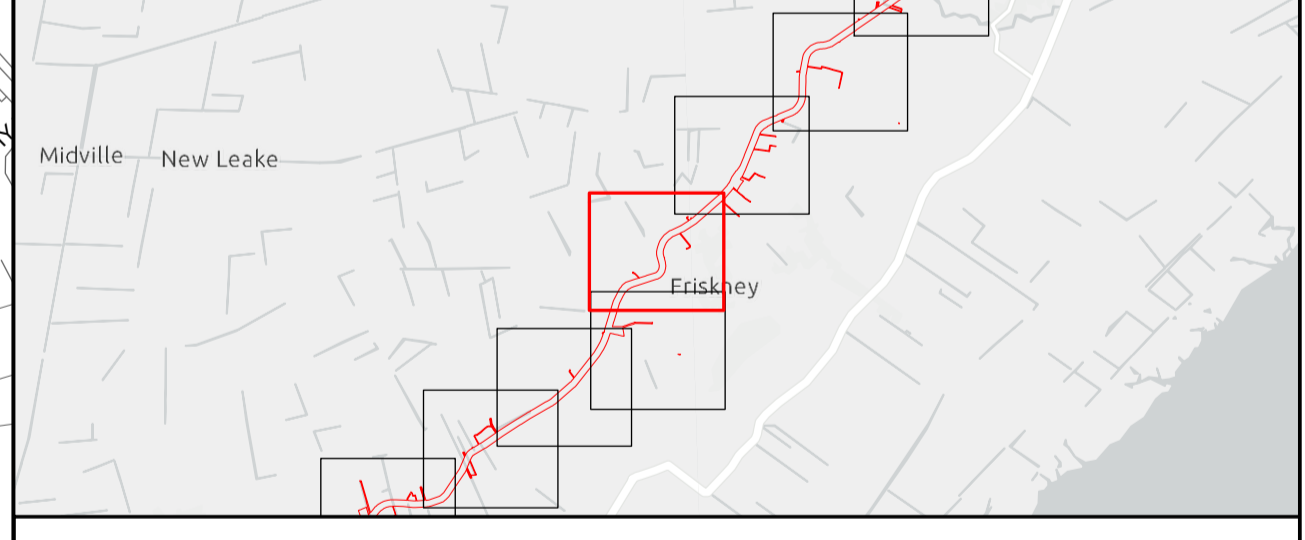
Sheet 18

Sheet 20

Source:  
 Contains Esri Community Maps Contributors, Esri UK, Esri, TomTom, Garmin, Foursquare, GeoTechnologies, Inc, METI/NASA, USGS, Esri UK, Esri, TomTom, Garmin, Foursquare, GeoTechnologies, Inc, METI/NASA, USGS.  
 Based upon the Ordnance Survey Map with the sanction of the controller of HM Stationery Office. Crown Copyright Reserved. © OS Licence No. 0100031673

Notes: Status:  
Pre-examination update

Onshore Coordinate System  
 Datum: OSGB 1936  
 Spheroid: Airy 1830  
 Projection: British National Grid  
 Central Meridian: 2 W  
 Vertical Reference: Newlyn



## Outer Dowsing Offshore Wind 2.15 Statutory & Non-Statutory Nature Conservation Sites Onshore V2 DCO Application

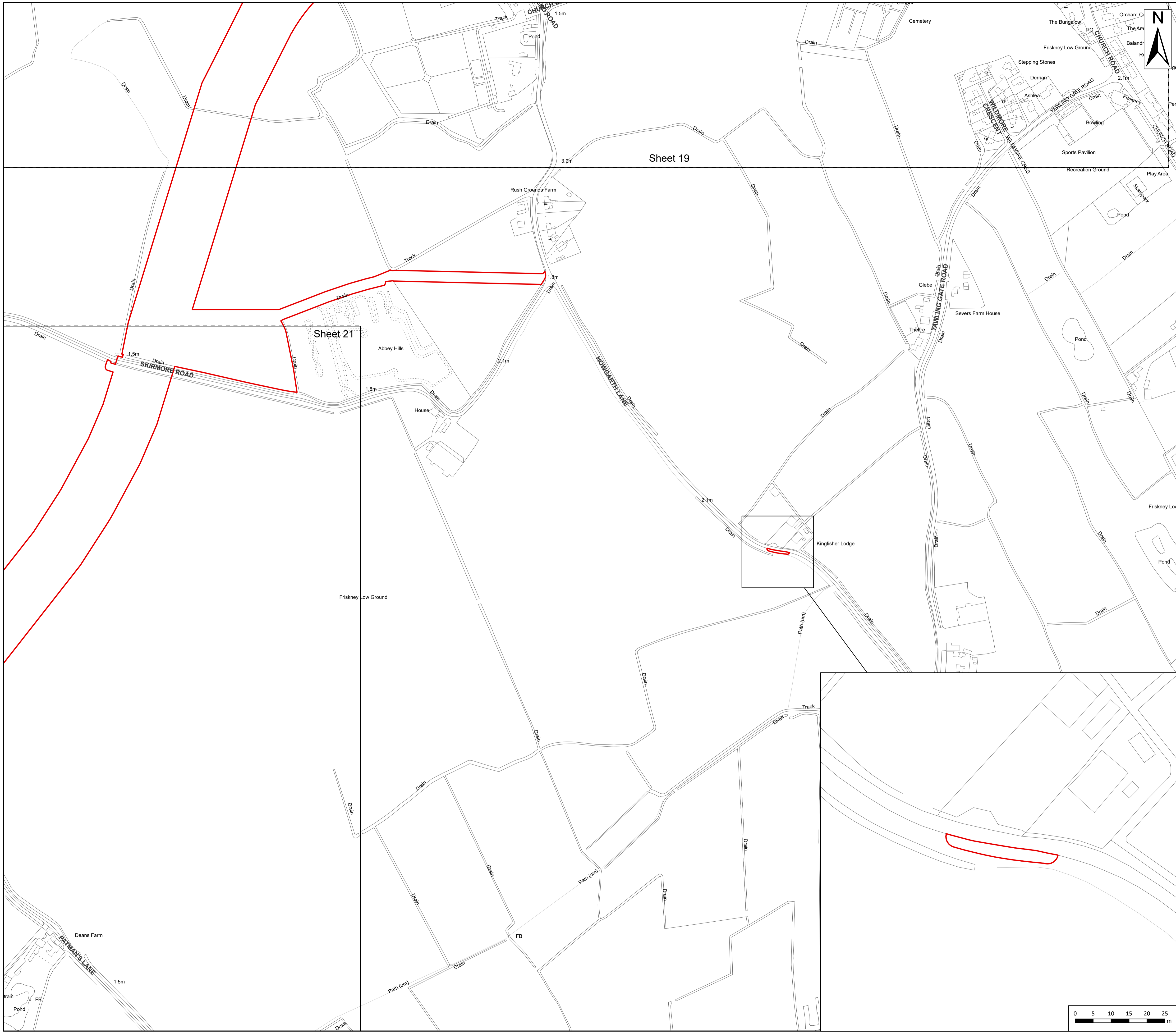
Drawing No: Drawing No: PP1-ODOV-DEV-CS-PLN-0025\_02

Drawing: 19 of 51		Page Size: A1			
Rev No:	Date	Description	Drawn	Checked	Approved
1.0	March 2024	DCO Application	TD	ODOV	ODOV
2.0	June 2024	Response to Section 51 Advice	GC	ODOV	ODOV



This document may only be used for the purpose for which it was commissioned and in accordance with the terms of engagement for that commission. Unauthorised use of this document in any form whatsoever is prohibited.





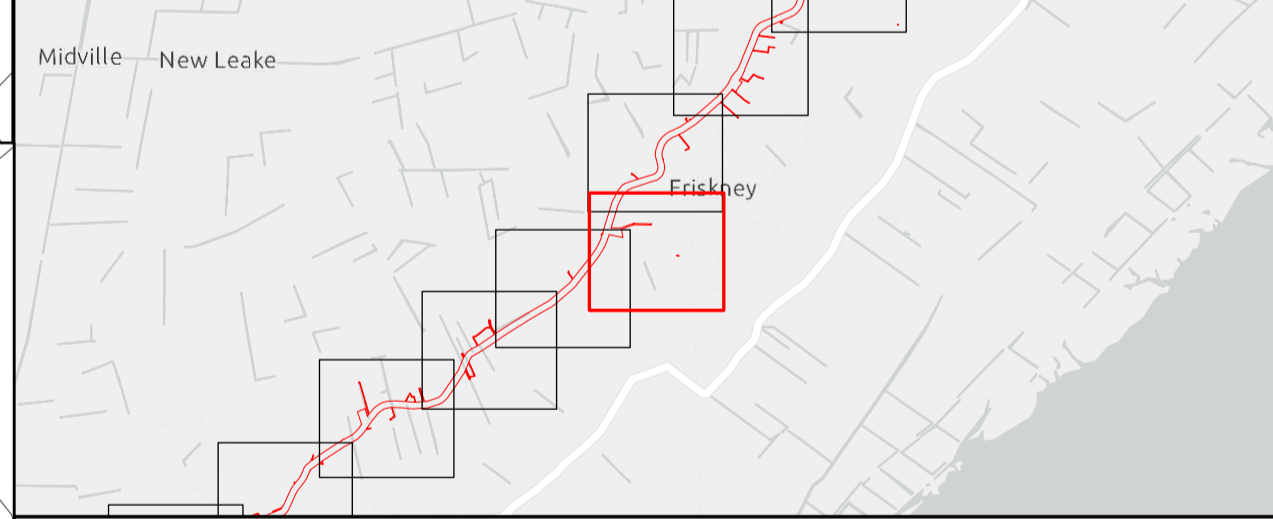
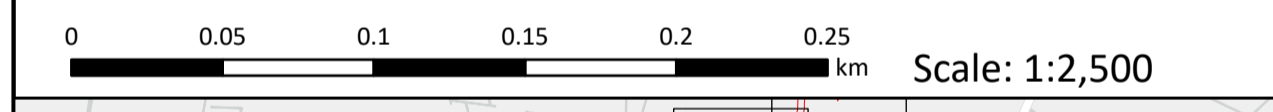
**Legend**  
 Order Limits

**Source:**  
 Contains Esri Community Maps Contributors, Esri UK, Esri, TomTom, Garmin, Foursquare, GeoTechnologies, Inc, METI/NASA, USGS, Esri UK, Esri, TomTom, Garmin, Foursquare, GeoTechnologies, Inc, METI/NASA, USGS.  
 Based upon the Ordnance Survey Map with the sanction of the controller of HM Stationery Office. Crown Copyright Reserved. © OS Licence No. 0100031673

**Notes:**

**Status:**  
 Pre-examination update

**Onshore Coordinate System**  
 Datum: OSGB 1936  
 Spheroid: Airy 1830  
 Projection: British National Grid  
 Central Meridian: 2 W  
 Vertical Reference: Newlyn



**Outer Dowsing Offshore Wind  
 2.15 Statutory & Non-Statutory Nature  
 Conservation Sites Onshore V2  
 DCO Application**

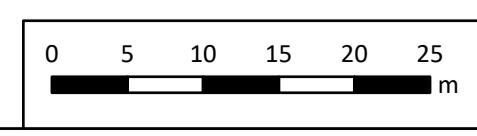
Drawing No: Drawing No: PP1-ODOW-DEV-CS-PLN-0025\_02

Drawing: 20 of 51      Page Size: A1

Rev No:	Date	Description	Drawn	Checked	Approved
1.0	March 2024	DCO Application	TD	ODOW	ODOW
2.0	June 2024	Response to Section 51 Advice	GC	ODOW	ODOW



This document may only be used for the purpose for which it was commissioned and in accordance with the terms of engagement for that commission. Unauthorised use of this document in any form whatsoever is prohibited.





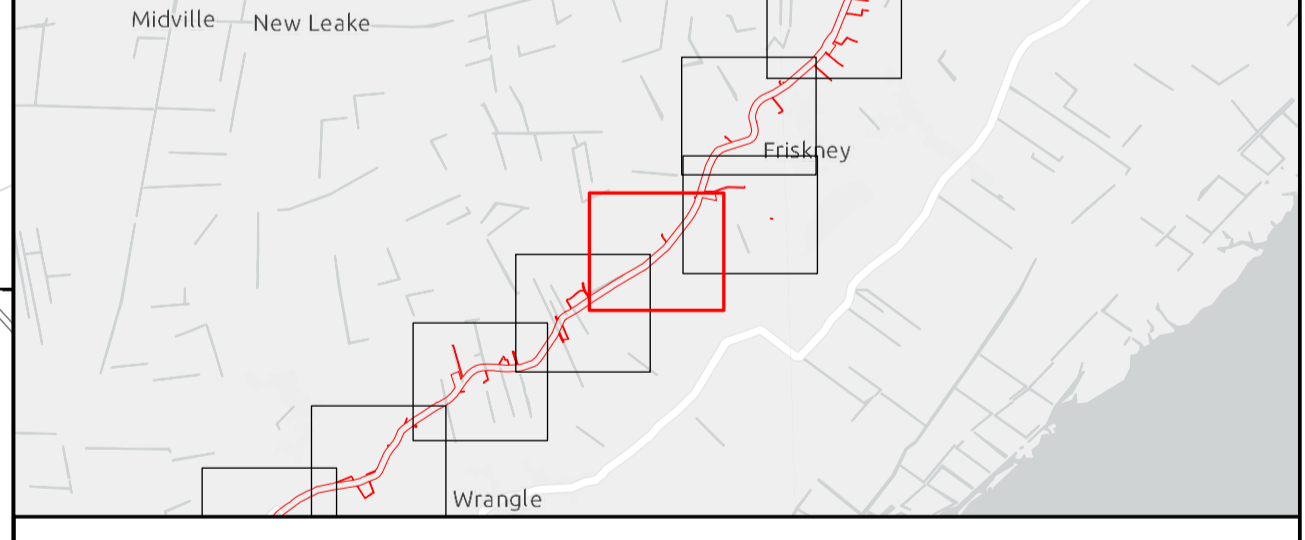
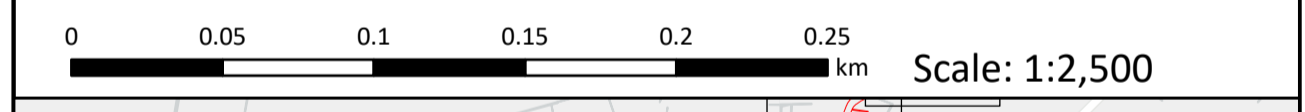


Legend  
 Order Limits

Source:  
 Contains Esri Community Maps Contributors, Esri UK, Esri, TomTom, Garmin, Foursquare, GeoTechnologies, Inc, METI/NASA, USGS, Esri UK, Esri, TomTom, Garmin, Foursquare, GeoTechnologies, Inc, METI/NASA, USGS.  
 Based upon the Ordnance Survey Map with the sanction of the controller of HM Stationary Office. Crown Copyright Reserved. © OS Licence No. 0100031673

Notes: Status:  
Pre-examination update

Onshore Coordinate System  
 Datum: OSGB 1936  
 Spheroid: Airy 1830  
 Projection: British National Grid  
 Central Meridian: 2 W  
 Vertical Reference: Newlyn



Sheet 22

Sheet 20

## Outer Dowsing Offshore Wind 2.15 Statutory & Non-Statutory Nature Conservation Sites Onshore V2 DCO Application

Drawing No: Drawing No: PP1-ODOW-DEV-CS-PLN-0025\_02

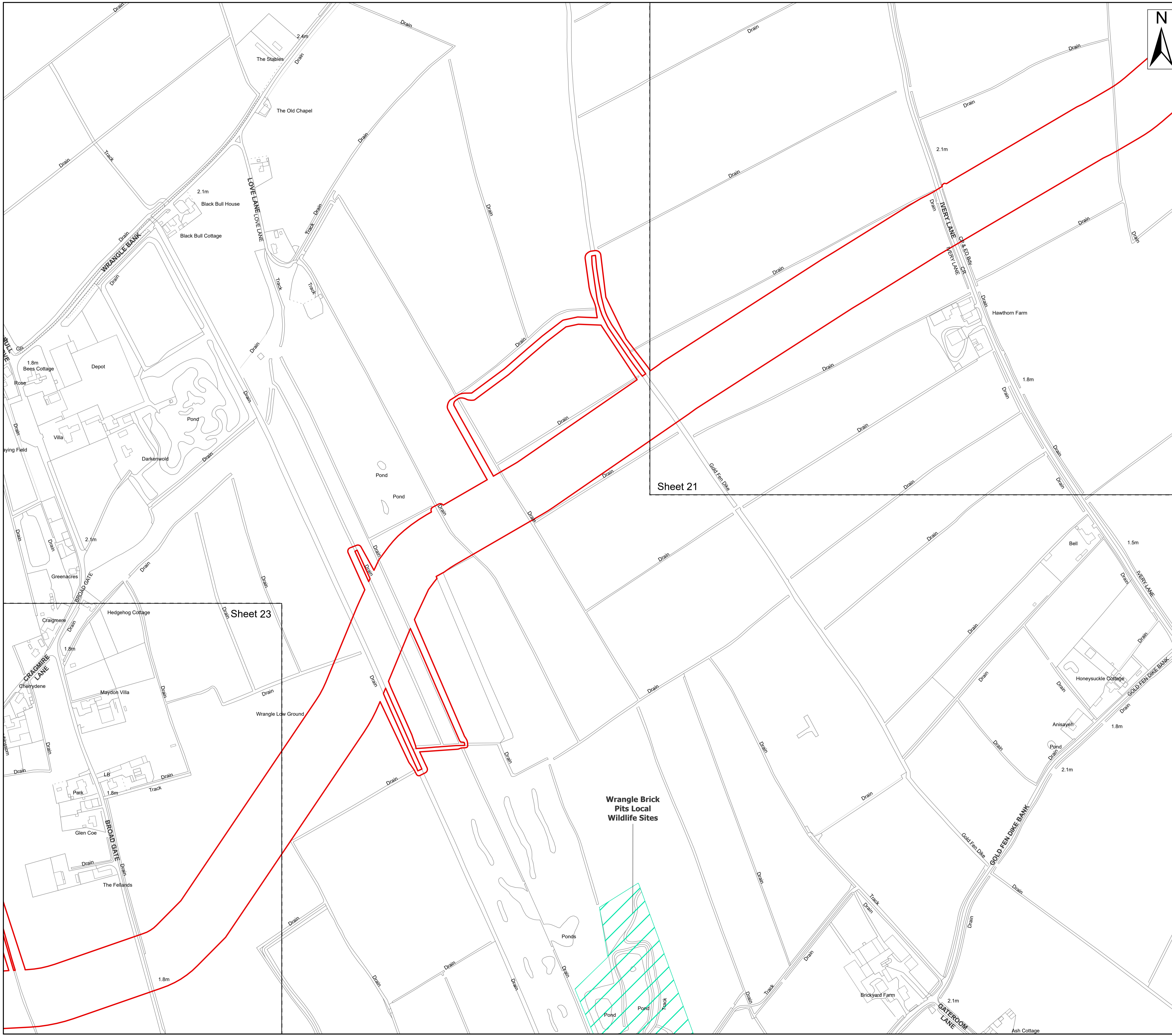
Drawing: 21 of 51 Page Size: A1

Rev No:	Date	Description	Drawn	Checked	Approved
1.0	March 2024	DCO Application	TD	ODOW	ODOW
2.0	June 2024	Response to Section 51 Advice	GC	ODOW	ODOW



This document may only be used for the purpose for which it was commissioned and in accordance with the terms of engagement for that commission. Unauthorised use of this document in any form whatsoever is prohibited.





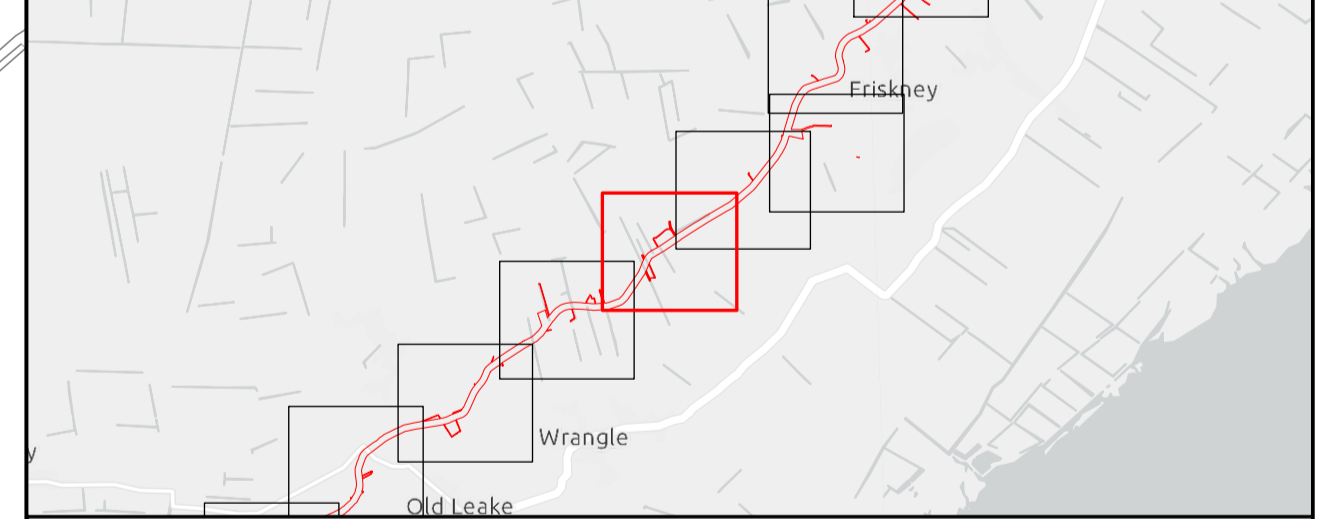
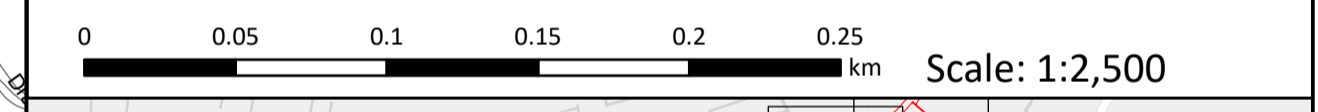
- Legend**
- ▬ Order Limits
  - ▨ Local Wildlife Sites

**Source:**  
 Contains Esri Community Maps Contributors, Esri UK, Esri, TomTom, Garmin, Foursquare, GeoTechnologies, Inc, METI/NASA, USGS, Esri UK, Esri, TomTom, Garmin, Foursquare, GeoTechnologies, Inc, METI/NASA, USGS.  
 Based upon the Ordnance Survey Map with the sanction of the controller of HM Stationery Office. Crown Copyright Reserved. © OS Licence No. 0100031673

**Notes:**

**Status:**  
Pre-examination update

**Onshore Coordinate System**  
 Datum: OSGB 1936  
 Spheroid: Airy 1830  
 Projection: British National Grid  
 Central Meridian: 2 W  
 Vertical Reference: Newlyn



## Outer Dowsing Offshore Wind 2.15 Statutory & Non-Statutory Nature Conservation Sites Onshore V2 DCO Application

Drawing No: Drawing No: PP1-ODOW-DEV-CS-PLN-0025\_02

Drawing: 22 of 51 Page Size: A1

Rev No:	Date	Description	Drawn	Checked	Approved
1.0	March 2024	DCO Application	TD	ODOW	ODOW
2.0	June 2024	Response to Section 51 Advice	GC	ODOW	ODOW



This document may only be used for the purpose for which it was commissioned and in accordance with the terms of engagement for that commission. Unauthorised use of this document in any form whatsoever is prohibited.



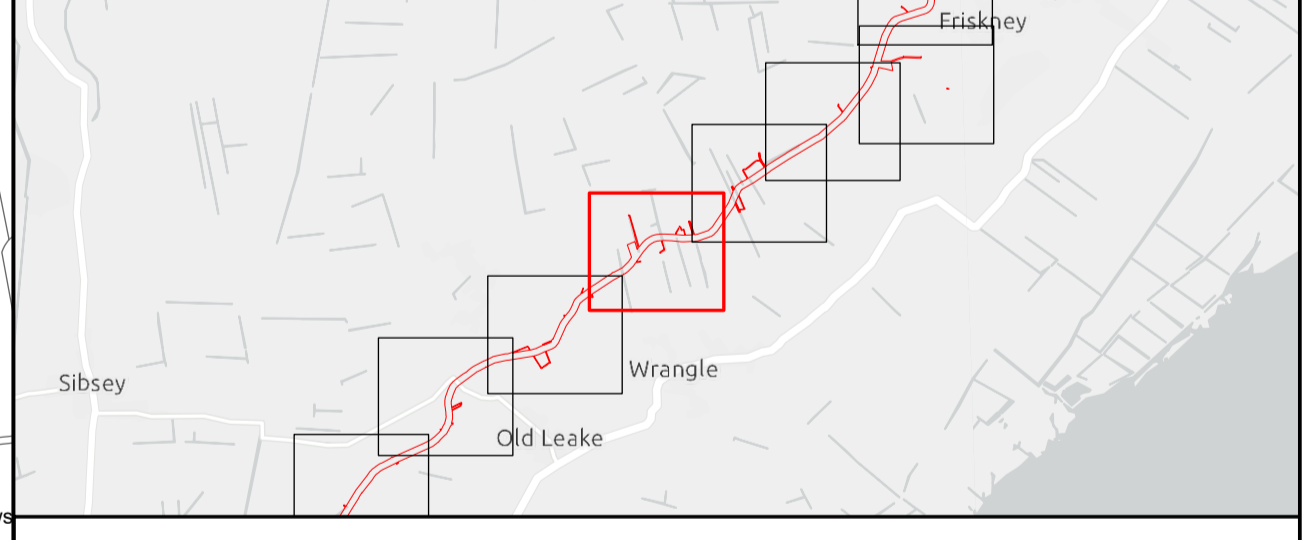
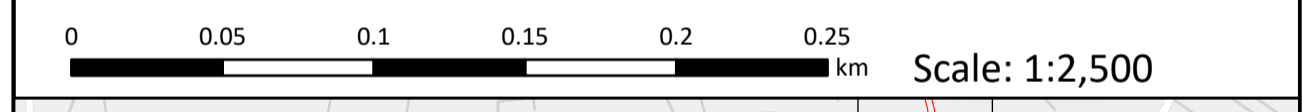


Legend  
 Order Limits

Source:  
 Contains Esri Community Maps Contributors, Esri UK, Esri, TomTom, Garmin, Foursquare, GeoTechnologies, Inc, METI/NASA, USGS, Esri UK, Esri, TomTom, Garmin, Foursquare, GeoTechnologies, Inc, METI/NASA, USGS.  
 Based upon the Ordnance Survey Map with the sanction of the controller of HM Stationery Office. Crown Copyright Reserved. © OS Licence No. 0100031673

Notes:  
 Status: Pre-examination update

Onshore Coordinate System  
 Datum: OSGB 1936  
 Spheroid: Airy 1830  
 Projection: British National Grid  
 Central Meridian: 2 W  
 Vertical Reference: Newlyn



## Outer Dowsing Offshore Wind 2.15 Statutory & Non-Statutory Nature Conservation Sites Onshore V2 DCO Application

Drawing No: Drawing No: PP1-ODOV-DEV-CS-PLN-0025\_02


Drawing: 23 of 51      Page Size: A1

Rev No:	Date	Description	Drawn	Checked	Approved
1.0	March 2024	DCO Application	TD	ODOV	ODOV
2.0	June 2024	Response to Section 51 Advice	GC	ODOV	ODOV



This document may only be used for the purpose for which it was commissioned and in accordance with the terms of engagement for that commission. Unauthorised use of this document in any form whatsoever is prohibited.





Legend  
 Order Limits

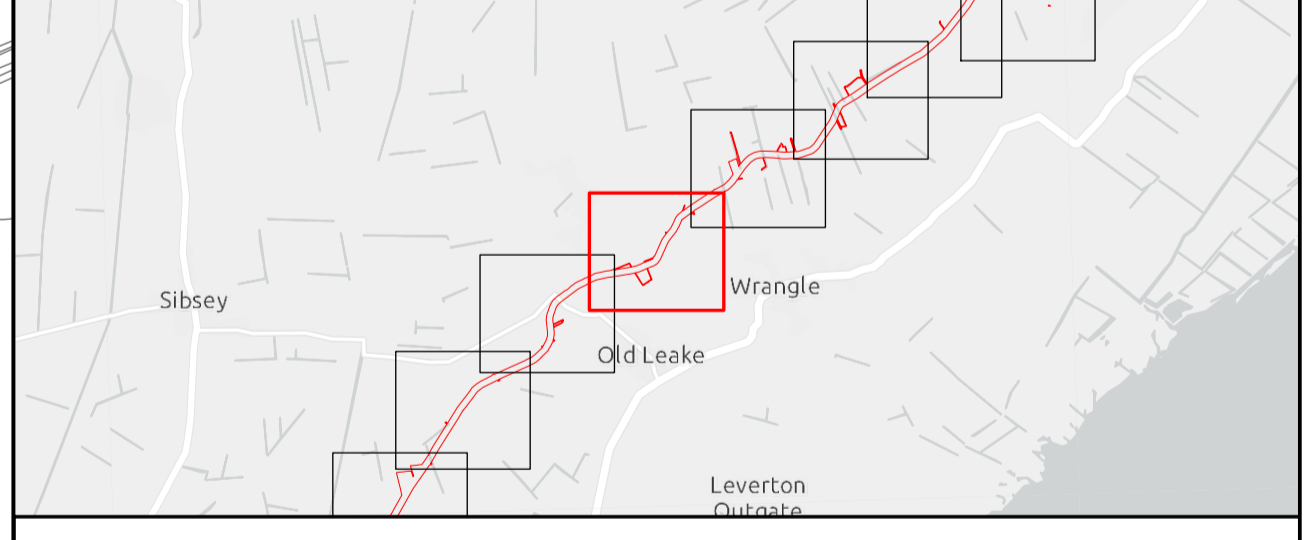
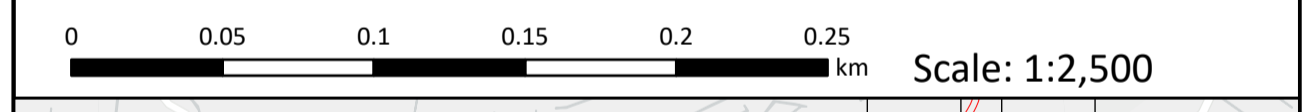
Sheet 23

Sheet 25

Source:  
 Contains Esri Community Maps Contributors, Esri UK, Esri, TomTom, Garmin, Foursquare, GeoTechnologies, Inc, METI/NASA, USGS, Esri UK, Esri, TomTom, Garmin, Foursquare, GeoTechnologies, Inc, METI/NASA, USGS.  
 Based upon the Ordnance Survey Map with the sanction of the controller of HM Stationery Office. Crown Copyright Reserved. © OS Licence No. 0100031673

Notes:	Status: Pre-examination update
--------	-----------------------------------

Onshore Coordinate System  
 Datum: OSGB 1936  
 Spheroid: Airy 1830  
 Projection: British National Grid  
 Central Meridian: 2 W  
 Vertical Reference: Newlyn



## Outer Dowsing Offshore Wind 2.15 Statutory & Non-Statutory Nature Conservation Sites Onshore V2 DCO Application

Drawing No: Drawing No: PP1-ODOW-DEV-CS-PLN-0025\_02

Drawing: 24 of 51			Page Size: A1		
Rev No:	Date	Description	Drawn	Checked	Approved
1.0	March 2024	DCO Application	TD	ODOW	ODOW
2.0	June 2024	Response to Section 51 Advice	GC	ODOW	ODOW



This document may only be used for the purpose for which it was commissioned and in accordance with the terms of engagement for that commission. Unauthorised use of this document in any form whatsoever is prohibited.





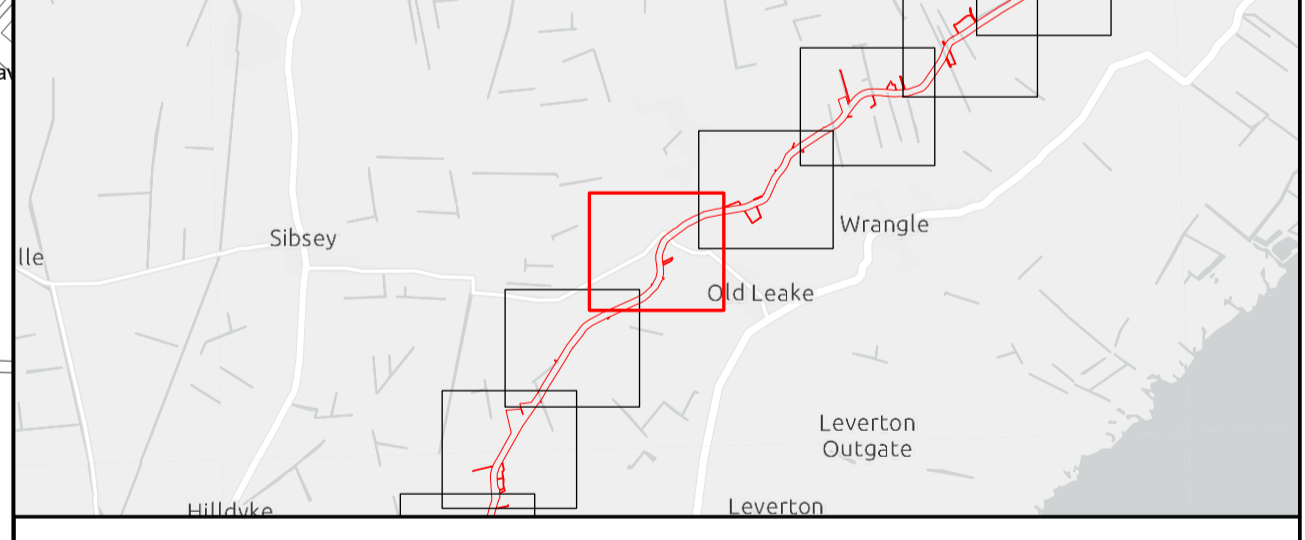
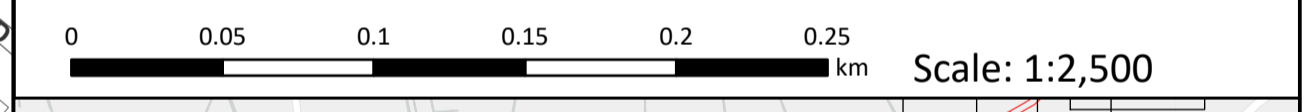
**Legend**  
 Order Limits

Source:  
 Contains Esri Community Maps Contributors, Esri UK, Esri, TomTom, Garmin, Foursquare, GeoTechnologies, Inc, METI/NASA, USGS, Esri UK, Esri, TomTom, Garmin, Foursquare, GeoTechnologies, Inc, METI/NASA, USGS.  
 Based upon the Ordnance Survey Map with the sanction of the controller of HM Stationary Office. Crown Copyright Reserved. © OS Licence No. 0100031673

**Notes:**

**Status:**  
Pre-examination update

Onshore Coordinate System  
 Datum: OSGB 1936  
 Spheroid: Airy 1830  
 Projection: British National Grid  
 Central Meridian: 2 W  
 Vertical Reference: Newlyn



## Outer Dowsing Offshore Wind 2.15 Statutory & Non-Statutory Nature Conservation Sites Onshore V2 DCO Application

Drawing No: Drawing No: PP1-ODOV-DEV-CS-PLN-0025\_02

Drawing: 25 of 51 Page Size: A1

Rev No:	Date	Description	Drawn	Checked	Approved
1.0	March 2024	DCO Application	TD	ODOV	ODOV
2.0	June 2024	Response to Section 51 Advice	GC	ODOV	ODOV



This document may only be used for the purpose for which it was commissioned and in accordance with the terms of engagement for that commission. Unauthorised use of this document in any form whatsoever is prohibited.

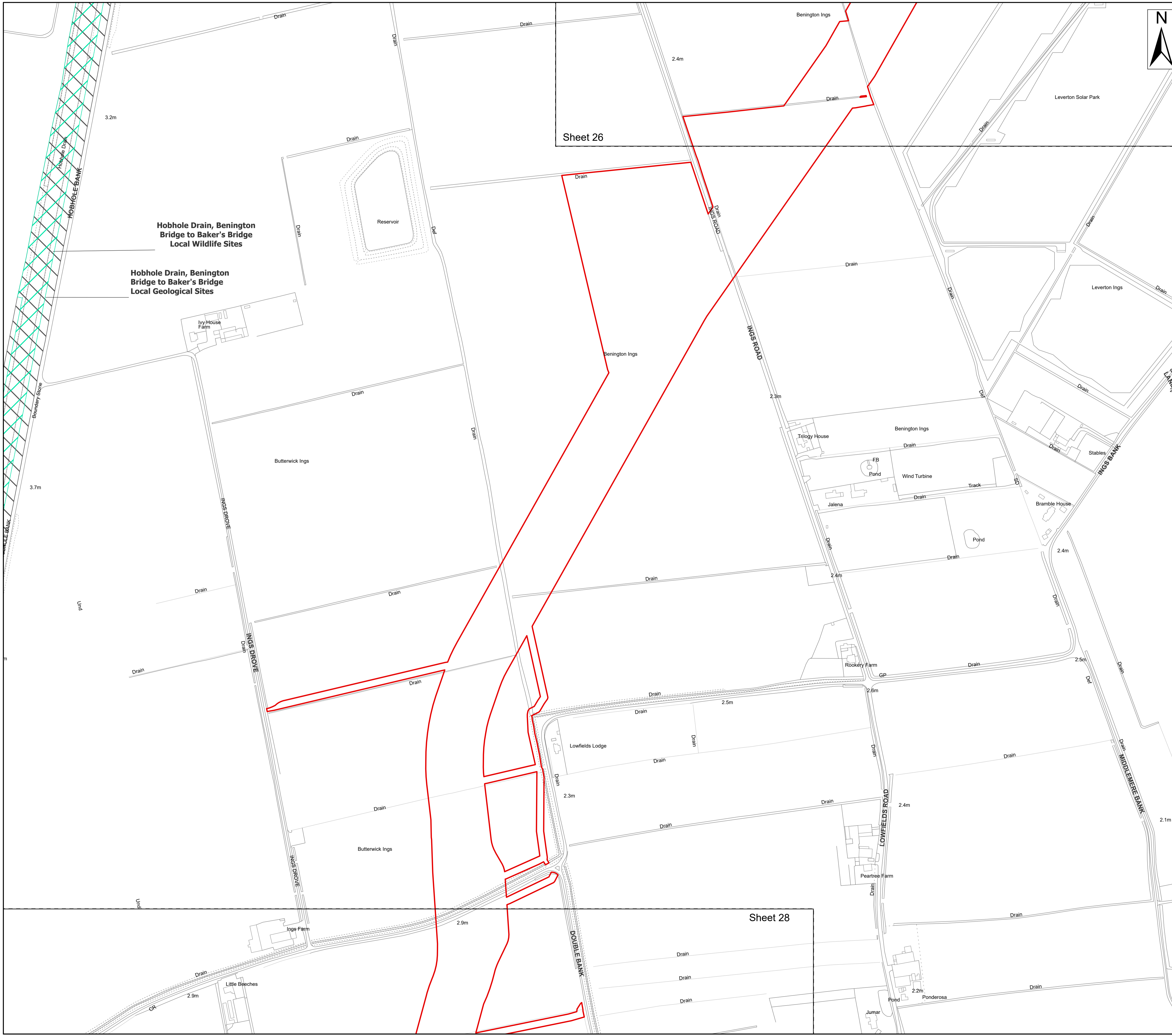
Sheet 24

Sheet 26









- Legend**
- Order Limits
  - Local Wildlife Sites
  - Local Geological Sites

Sheet 26

Sheet 28

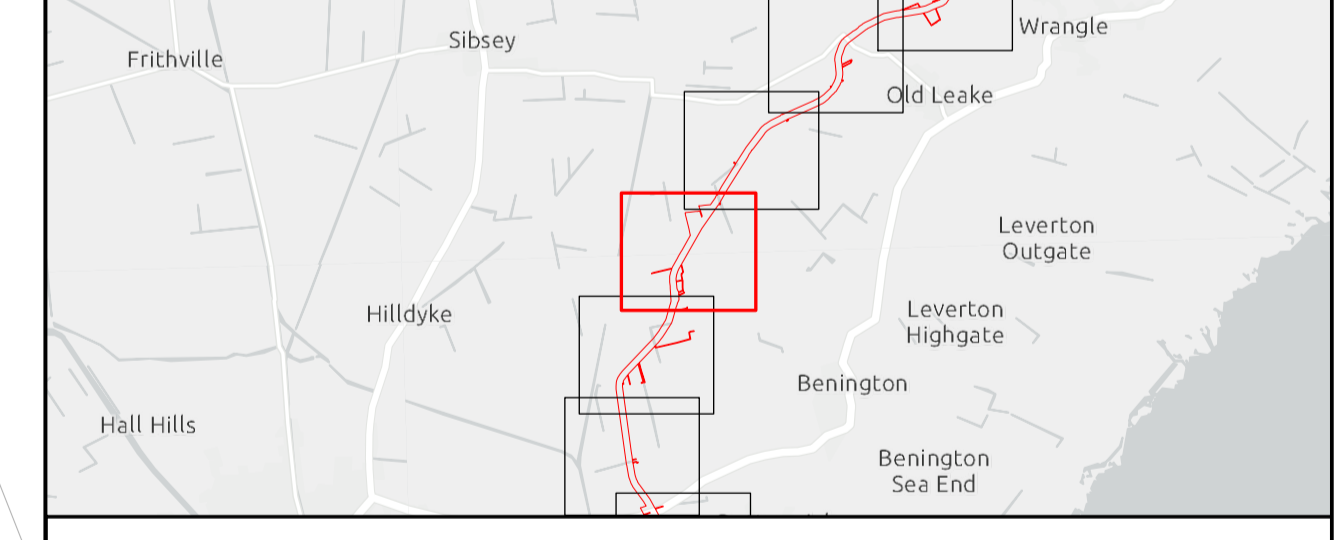
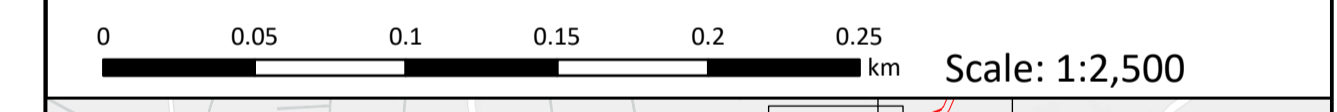
Hobhole Drain, Benington Bridge to Baker's Bridge Local Wildlife Sites

Hobhole Drain, Benington Bridge to Baker's Bridge Local Geological Sites

Source:  
 Contains Esri Community Maps Contributors, Esri UK, Esri, TomTom, Garmin, Foursquare, GeoTechnologies, Inc, METI/NASA, USGS, Esri UK, Esri, TomTom, Garmin, Foursquare, GeoTechnologies, Inc, METI/NASA, USGS.  
 Based upon the Ordnance Survey Map with the sanction of the controller of HM Stationary Office. Crown Copyright Reserved. © OS Licence No. 0100031673

Notes: Status:  
Pre-examination update

Onshore Coordinate System  
 Datum: OSGB 1936  
 Spheroid: Airy 1830  
 Projection: British National Grid  
 Central Meridian: 2 W  
 Vertical Reference: Newlyn



## Outer Dowsing Offshore Wind 2.15 Statutory & Non-Statutory Nature Conservation Sites Onshore V2 DCO Application

Drawing No: Drawing No: PP1-ODOW-DEV-CS-PLN-0025\_02

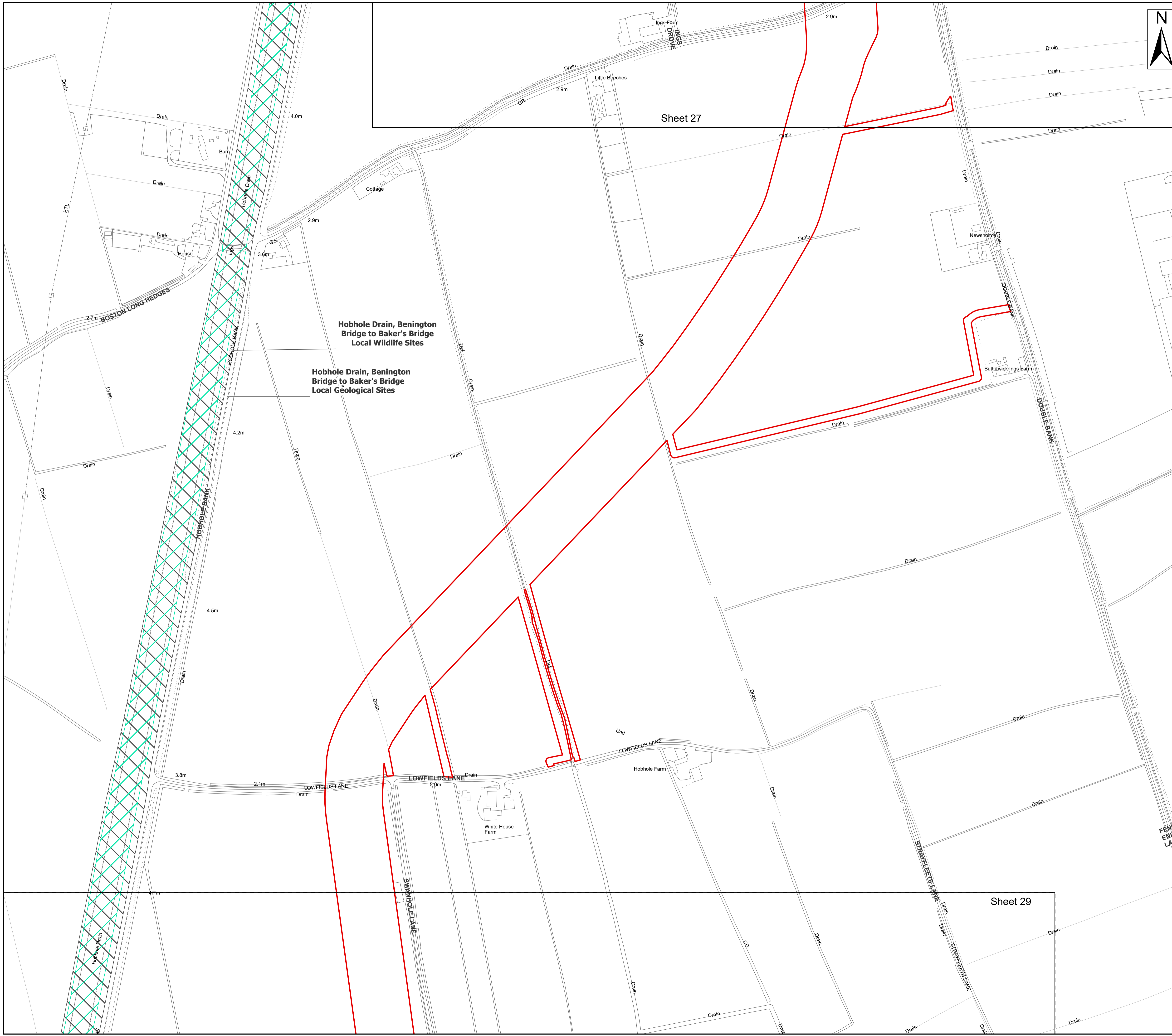
Drawing: 27 of 51 Page Size: A1

Rev No:	Date	Description	Drawn	Checked	Approved
1.0	March 2024	DCO Application	TD	ODOW	ODOW
2.0	June 2024	Response to Section 51 Advice	GC	ODOW	ODOW



This document may only be used for the purpose for which it was commissioned and in accordance with the terms of engagement for that commission. Unauthorised use of this document in any form whatsoever is prohibited.





**Legend**

- Order Limits
- Local Wildlife Sites
- Local Geological Sites

**Source:**  
 Contains Esri Community Maps Contributors, Esri UK, Esri, TomTom, Garmin, Foursquare, GeoTechnologies, Inc, METI/NASA, USGS, Esri UK, Esri, TomTom, Garmin, Foursquare, GeoTechnologies, Inc, METI/NASA, USGS.  
 Based upon the Ordnance Survey Map with the sanction of the controller of HM Stationery Office. Crown Copyright Reserved. © OS Licence No. 0100031673

**Notes:**

**Status:**  
Pre-examination update

**Onshore Coordinate System**  
 Datum: OSGB 1936  
 Spheroid: Airy 1830  
 Projection: British National Grid  
 Central Meridian: 2 W  
 Vertical Reference: Newlyn

0 0.05 0.1 0.15 0.2 0.25 km **Scale: 1:2,500**

**Outer Dowsing Offshore Wind  
 2.15 Statutory & Non-Statutory Nature  
 Conservation Sites Onshore V2  
 DCO Application**

Drawing No: Drawing No: PP1-ODOW-DEV-CS-PLN-0025\_02

Drawing: 28 of 51			Page Size: A1		
Rev No:	Date	Description	Drawn	Checked	Approved
1.0	March 2024	DCO Application	TD	ODOW	ODOW
2.0	June 2024	Response to Section 51 Advice	GC	ODOW	ODOW


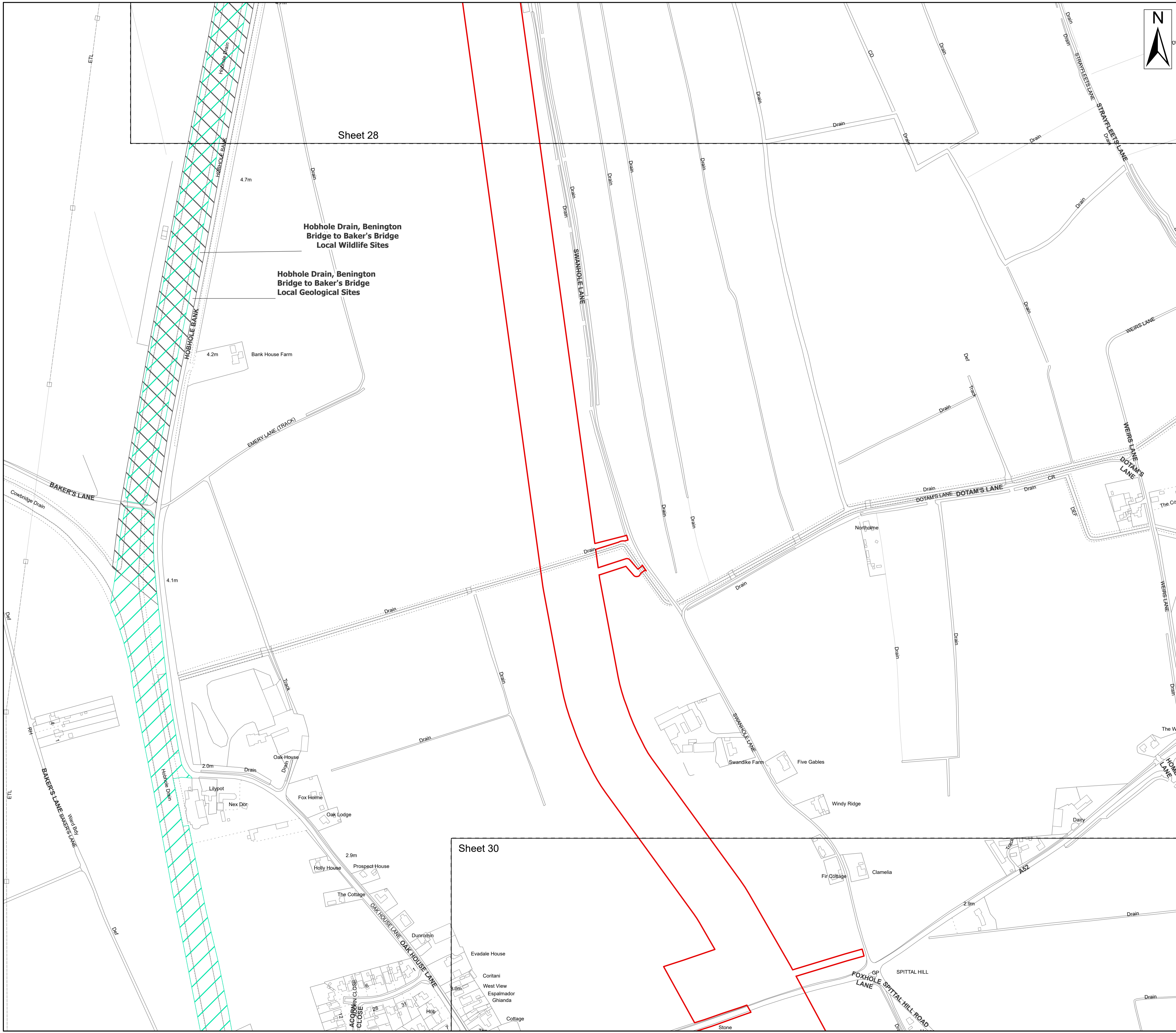
**OUTER DOWSING OFFSHORE WIND**

This document may only be used for the purpose for which it was commissioned and in accordance with the terms of engagement for that commission. Unauthorised use of this document in any form whatsoever is prohibited.

Sheet 27

Sheet 29





**Legend**

- Order Limits
- Local Wildlife Sites
- Local Geological Sites

**Source:**  
 Contains Esri Community Maps Contributors, Esri UK, Esri, TomTom, Garmin, Foursquare, GeoTechnologies, Inc, METI/NASA, USGS, Esri UK, Esri, TomTom, Garmin, Foursquare, GeoTechnologies, Inc, METI/NASA, USGS.  
 Based upon the Ordnance Survey Map with the sanction of the controller of HM Stationery Office. Crown Copyright Reserved. © OS Licence No. 0100031673

**Notes:**

**Status:**  
Pre-examination update

**Onshore Coordinate System**  
 Datum: OSGB 1936  
 Spheroid: Airy 1830  
 Projection: British National Grid  
 Central Meridian: 2 W  
 Vertical Reference: Newlyn

0 0.05 0.1 0.15 0.2 0.25 km **Scale: 1:2,500**

**Outer Dowsing Offshore Wind  
 2.15 Statutory & Non-Statutory Nature  
 Conservation Sites Onshore V2  
 DCO Application**

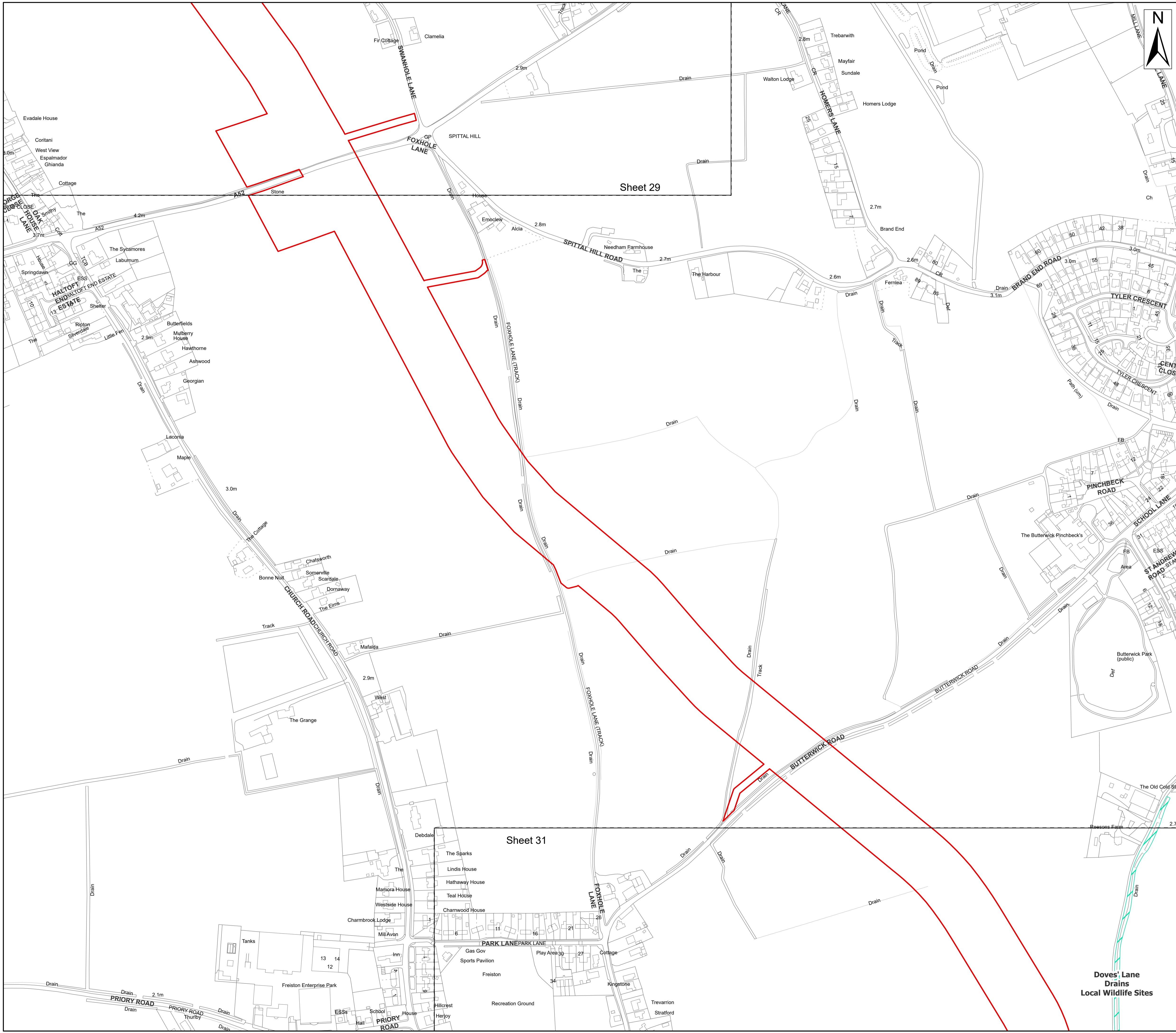
Drawing No: Drawing No: PP1-ODOW-DEV-CS-PLN-0025\_02

Drawing: 29 of 51			Page Size: A1		
Rev No:	Date	Description	Drawn	Checked	Approved
1.0	March 2024	DCO Application	TD	ODOW	ODOW
2.0	June 2024	Response to Section 51 Advice	GC	ODOW	ODOW

**OUTER DOWSING OFFSHORE WIND**

This document may only be used for the purpose for which it was commissioned and in accordance with the terms of engagement for that commission. Unauthorised use of this document in any form whatsoever is prohibited.



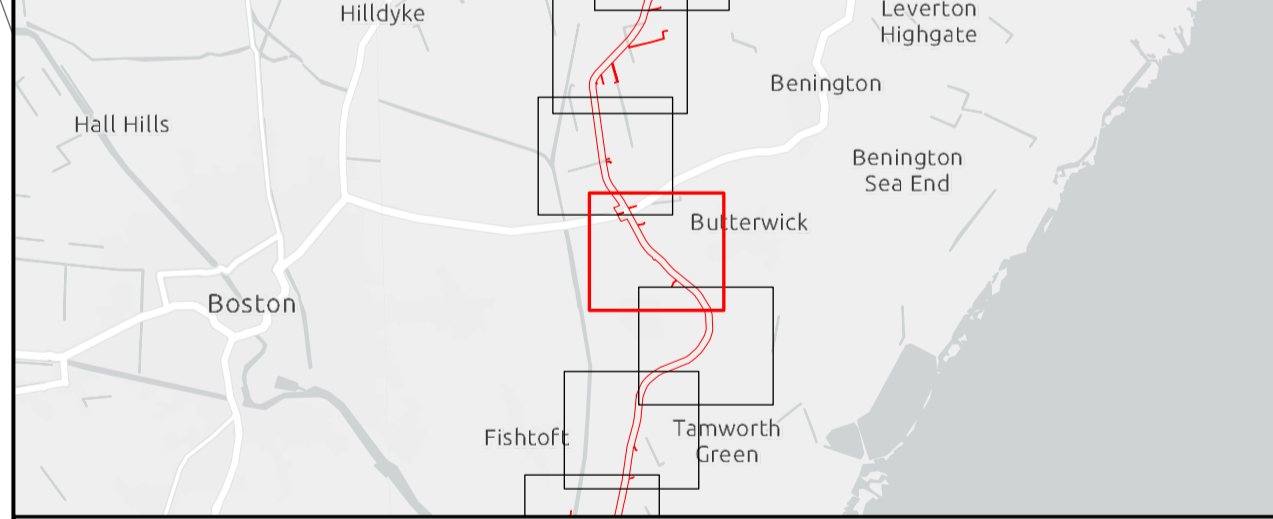


- Legend**
- Order Limits
  - Local Wildlife Sites

Source:  
 Contains Esri Community Maps Contributors, Esri UK, Esri, TomTom, Garmin, Foursquare, GeoTechnologies, Inc, METI/NASA, USGS, Esri UK, Esri, TomTom, Garmin, Foursquare, GeoTechnologies, Inc, METI/NASA, USGS.  
 Based upon the Ordnance Survey Map with the sanction of the controller of HM Stationery Office. Crown Copyright Reserved. © OS Licence No. 0100031673

Notes: Status:  
Pre-examination update

Onshore Coordinate System  
 Datum: OSGB 1936  
 Spheroid: Airy 1830  
 Projection: British National Grid  
 Central Meridian: 2 W  
 Vertical Reference: Newlyn



## Outer Dowsing Offshore Wind 2.15 Statutory & Non-Statutory Nature Conservation Sites Onshore V2 DCO Application

Drawing No: Drawing No: PP1-ODOW-DEV-CS-PLN-0025\_02

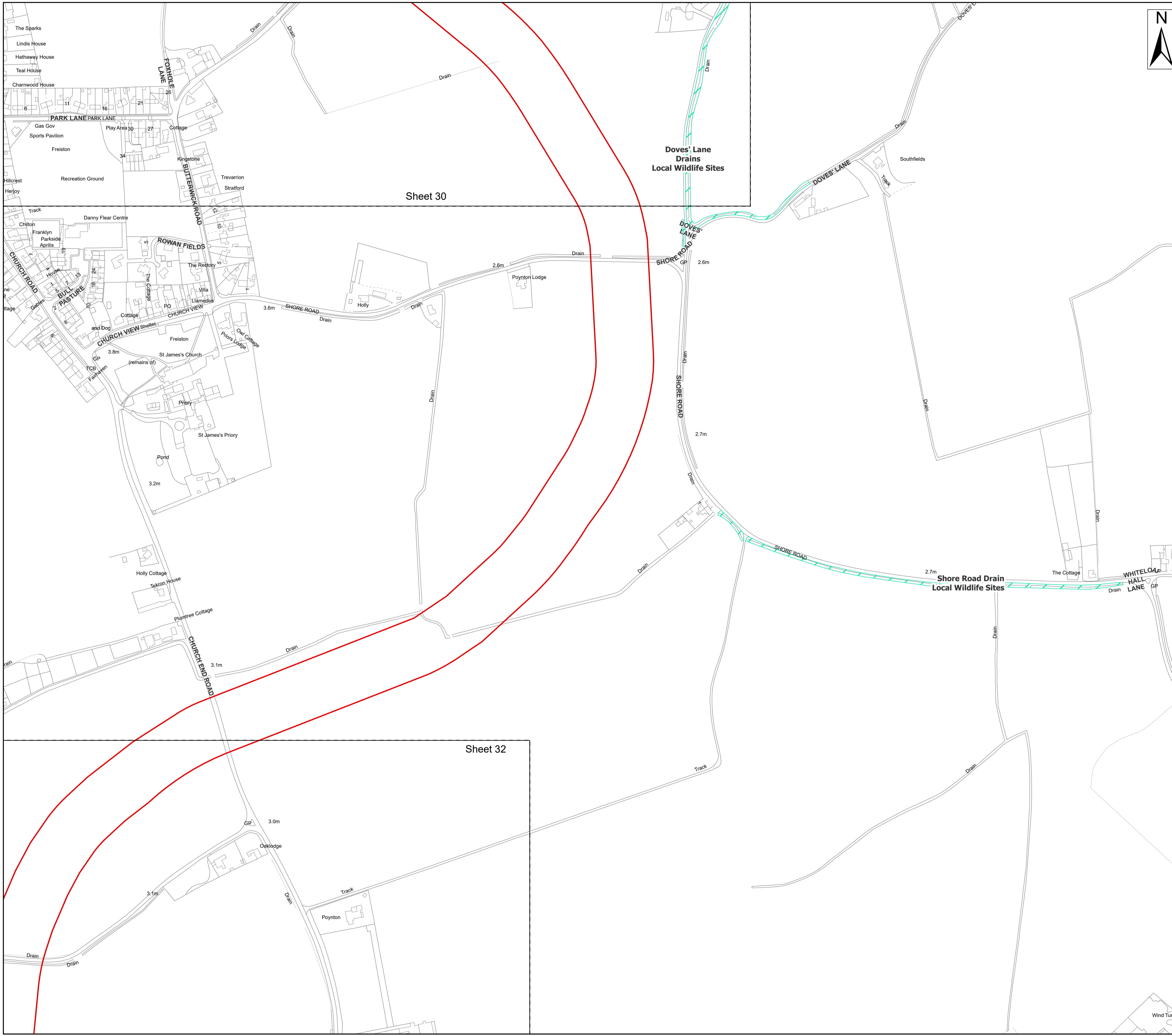
Drawing: 30 of 51 Page Size: A1

Rev No:	Date	Description	Drawn	Checked	Approved
1.0	March 2024	DCO Application	TD	ODOW	ODOW
2.0	June 2024	Response to Section 51 Advice	GC	ODOW	ODOW



This document may only be used for the purpose for which it was commissioned and in accordance with the terms of engagement for that commission. Unauthorised use of this document in any form whatsoever is prohibited.



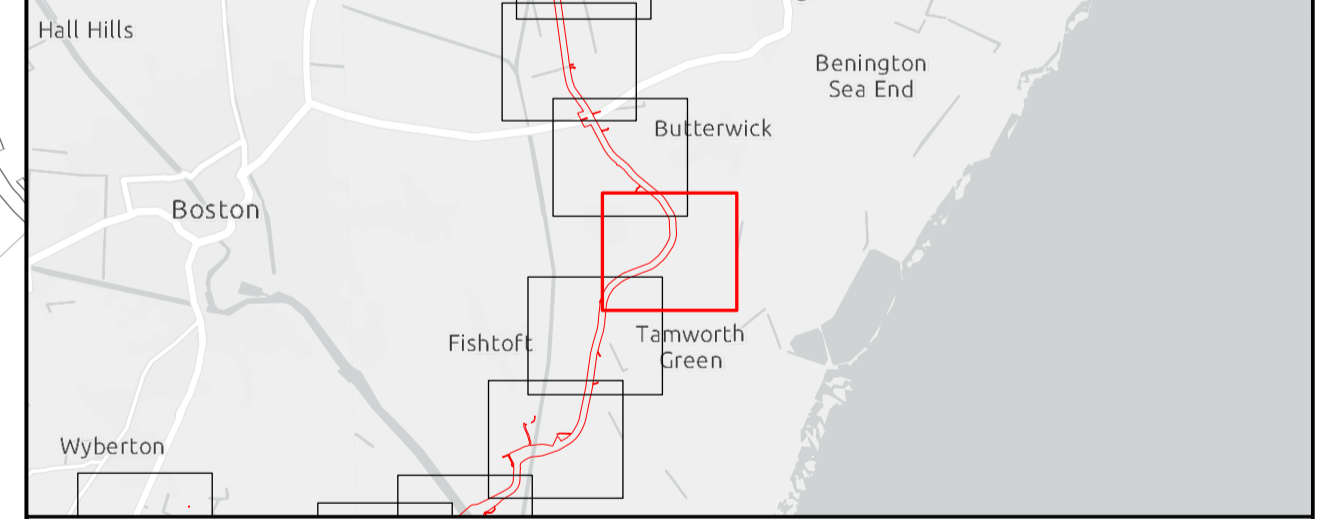
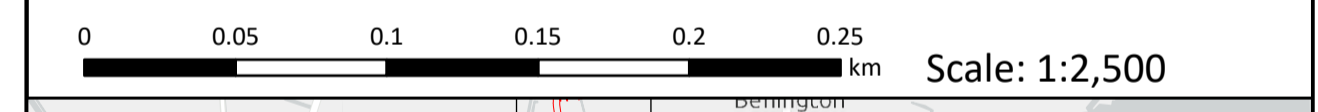


- Legend**
- Order Limits
  - Local Wildlife Sites

**Source:**  
 Contains Esri Community Maps Contributors, Esri UK, Esri, TomTom, Garmin, Foursquare, GeoTechnologies, Inc, METI/NASA, USGS, Esri UK, Esri, TomTom, Garmin, Foursquare, GeoTechnologies, Inc, METI/NASA, USGS.  
 Based upon the Ordnance Survey Map with the sanction of the controller of HM Stationery Office. Crown Copyright Reserved. © OS Licence No. 0100031673

<b>Notes:</b>	<b>Status:</b> Pre-examination update
---------------	--

Onshore Coordinate System  
 Datum: OSGB 1936  
 Spheroid: Airy 1830  
 Projection: British National Grid  
 Central Meridian: 2 W  
 Vertical Reference: Newlyn



**Outer Dowsing Offshore Wind  
 2.15 Statutory & Non-Statutory Nature  
 Conservation Sites Onshore V2  
 DCO Application**

Drawing No: Drawing No: PP1-ODOW-DEV-CS-PLN-0025\_02

Drawing: 31 of 51			Page Size: A1		
Rev No:	Date	Description	Drawn	Checked	Approved
1.0	March 2024	DCO Application	TD	ODOW	ODOW
2.0	June 2024	Response to Section 51 Advice	GC	ODOW	ODOW



This document may only be used for the purpose for which it was commissioned and in accordance with the terms of engagement for that commission. Unauthorised use of this document in any form whatsoever is prohibited.





**Legend**  
 Order Limits  
 Local Wildlife Sites

**Source:**  
 Contains Esri Community Maps Contributors, Esri UK, Esri, TomTom, Garmin, Foursquare, GeoTechnologies, Inc, METI/NASA, USGS, Esri UK, Esri, TomTom, Garmin, Foursquare, GeoTechnologies, Inc, METI/NASA, USGS.  
 Based upon the Ordnance Survey Map with the sanction of the controller of HM Stationary Office. Crown Copyright Reserved. © OS Licence No. 0100031673

**Notes:**

**Status:**  
 Pre-examination update

**Onshore Coordinate System**  
 Datum: OSGB 1936  
 Spheroid: Airy 1830  
 Projection: British National Grid  
 Central Meridian: 2 W  
 Vertical Reference: Newlyn

0 0.05 0.1 0.15 0.2 0.25 km Scale: 1:2,500

**Outer Dowsing Offshore Wind  
 2.15 Statutory & Non-Statutory Nature  
 Conservation Sites Onshore V2  
 DCO Application**

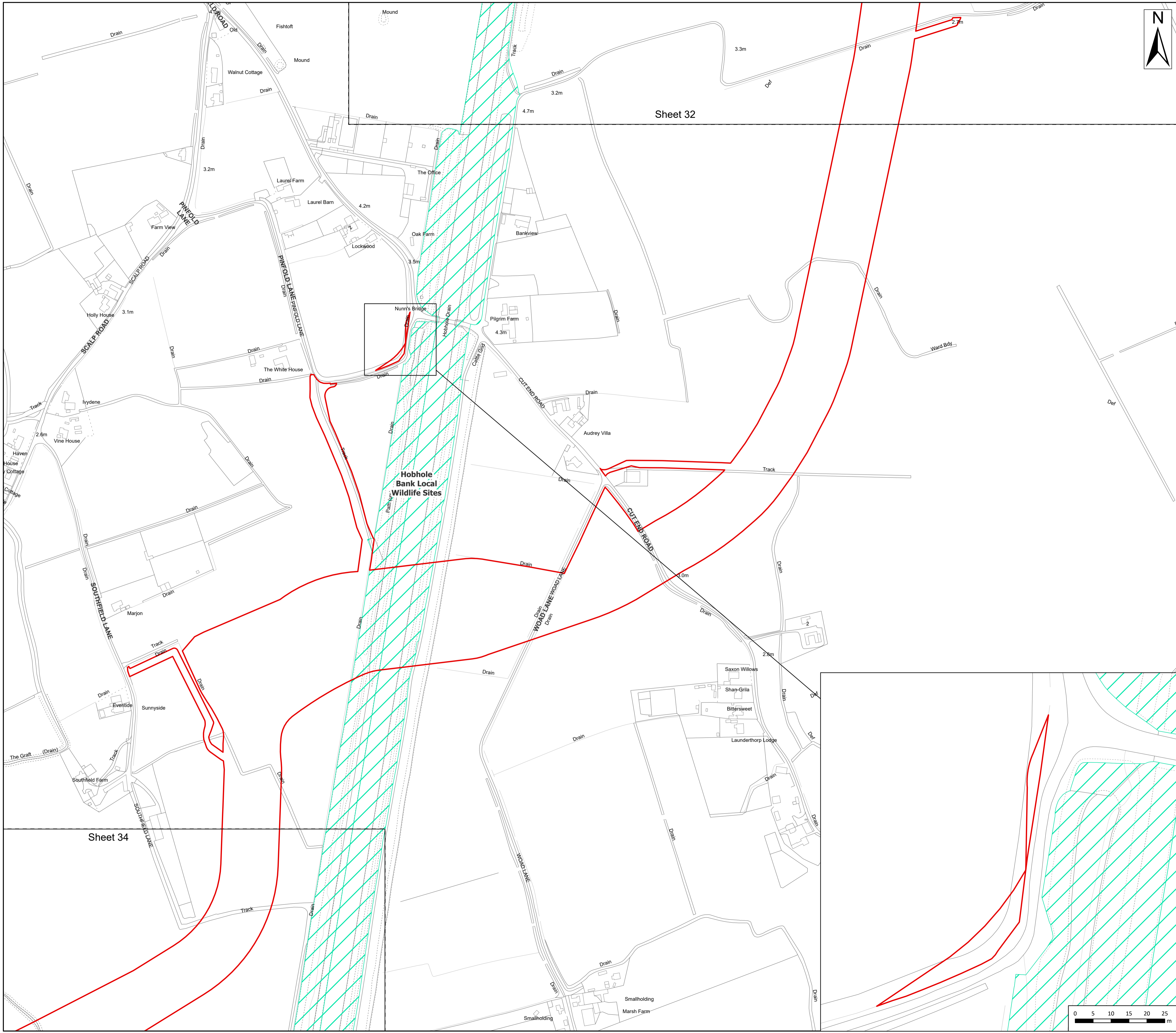
Drawing No: Drawing No: PP1-ODOW-DEV-CS-PLN-0025\_02

Drawing: 32 of 51			Page Size: A1		
Rev No:	Date	Description	Drawn	Checked	Approved
1.0	March 2024	DCO Application	TD	ODOW	ODOW
2.0	June 2024	Response to Section 51 Advice	GC	ODOW	ODOW

**OUTER DOWSING**  
 OFFSHORE WIND


This document may only be used for the purpose for which it was commissioned and in accordance with the terms of engagement for that commission. Unauthorised use of this document in any form whatsoever is prohibited.





Sheet 32

Sheet 34



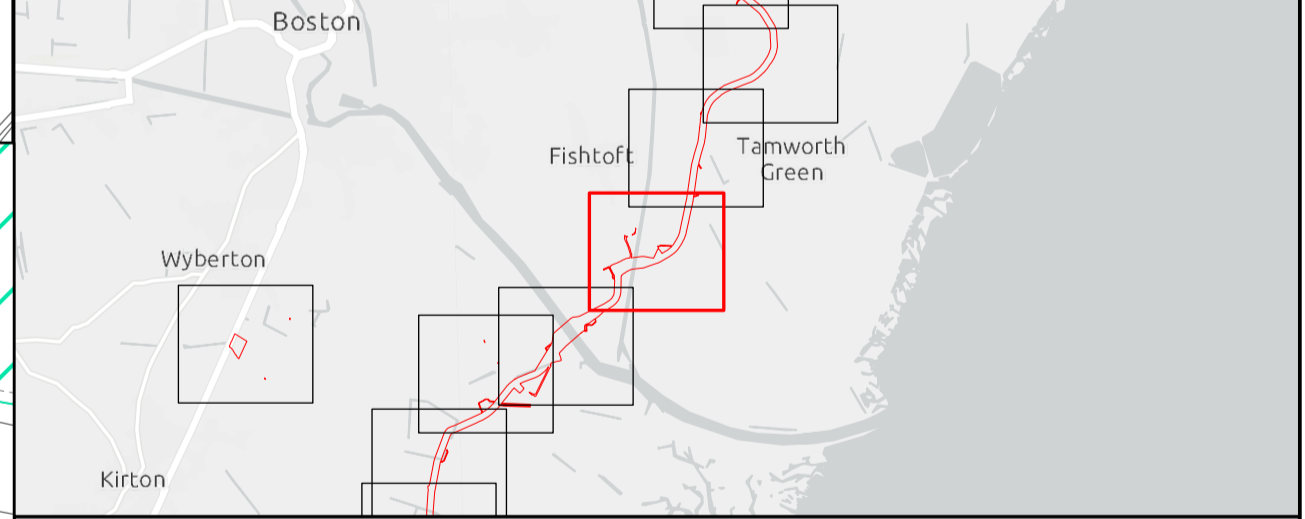
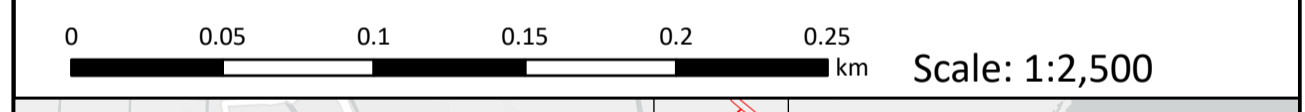
- Legend
- Order Limits
  - Local Wildlife Sites

Source:  
 Contains Esri Community Maps Contributors, Esri UK, Esri, TomTom, Garmin, Foursquare, GeoTechnologies, Inc, METI/NASA, USGS, Esri UK, Esri, TomTom, Garmin, Foursquare, GeoTechnologies, Inc, METI/NASA, USGS.  
 Based upon the Ordnance Survey Map with the sanction of the controller of HM Stationary Office. Crown Copyright Reserved. © OS Licence No. 0100031673

Notes:

Status: Pre-examination update

Onshore Coordinate System  
 Datum: OSGB 1936  
 Spheroid: Airy 1830  
 Projection: British National Grid  
 Central Meridian: 2 W  
 Vertical Reference: Newlyn



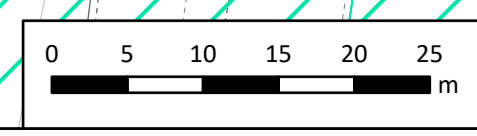
## Outer Dowsing Offshore Wind 2.15 Statutory & Non-Statutory Nature Conservation Sites Onshore V2 DCO Application

Drawing No: Drawing No: PP1-ODOW-DEV-CS-PLN-0025\_02

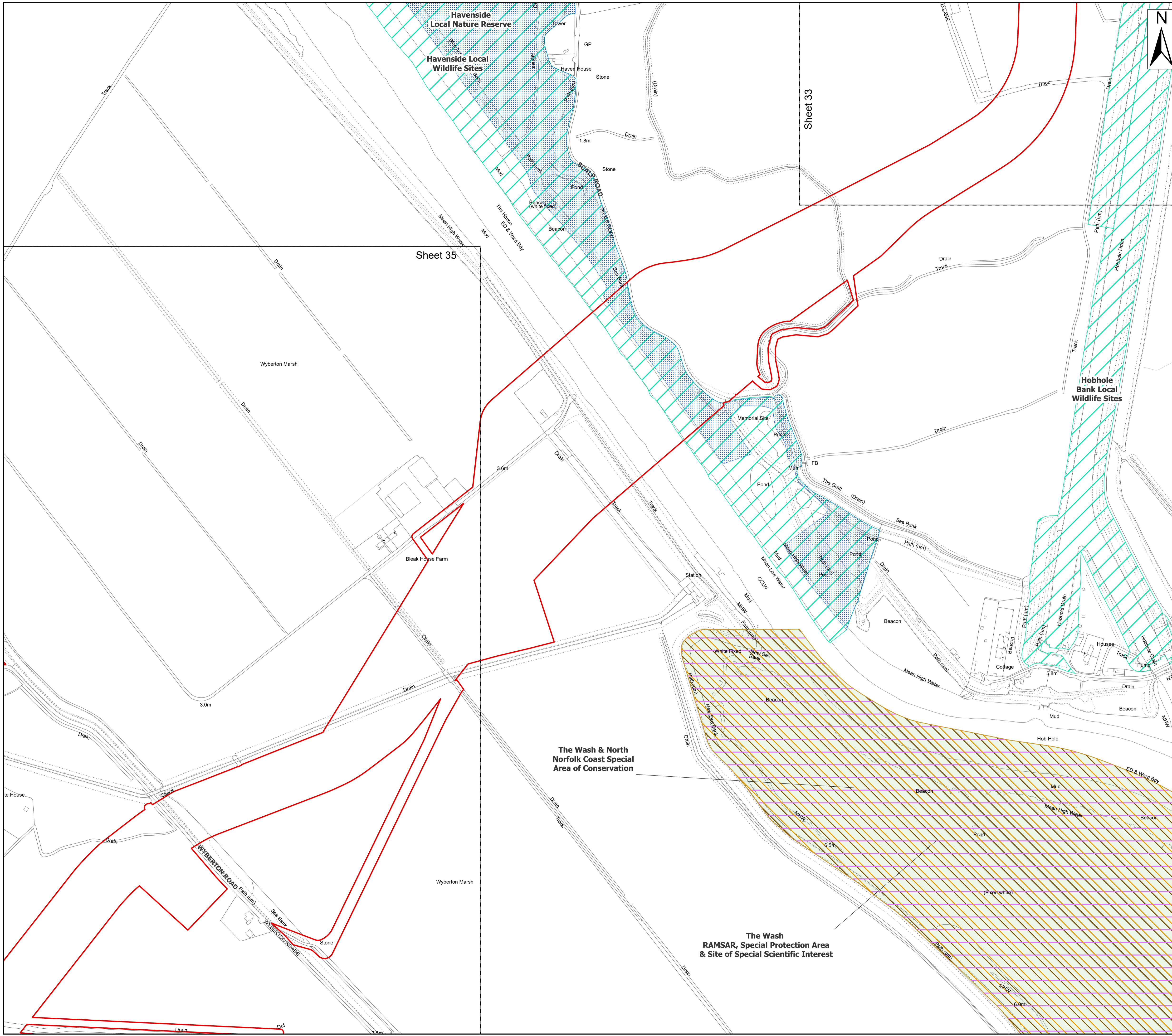
Drawing: 33 of 51			Page Size: A1		
Rev No:	Date	Description	Drawn	Checked	Approved
1.0	March 2024	DCO Application	TD	ODOW	ODOW
2.0	June 2024	Response to Section 51 Advice	GC	ODOW	ODOW



This document may only be used for the purpose for which it was commissioned and in accordance with the terms of engagement for that commission. Unauthorised use of this document in any form whatsoever is prohibited.







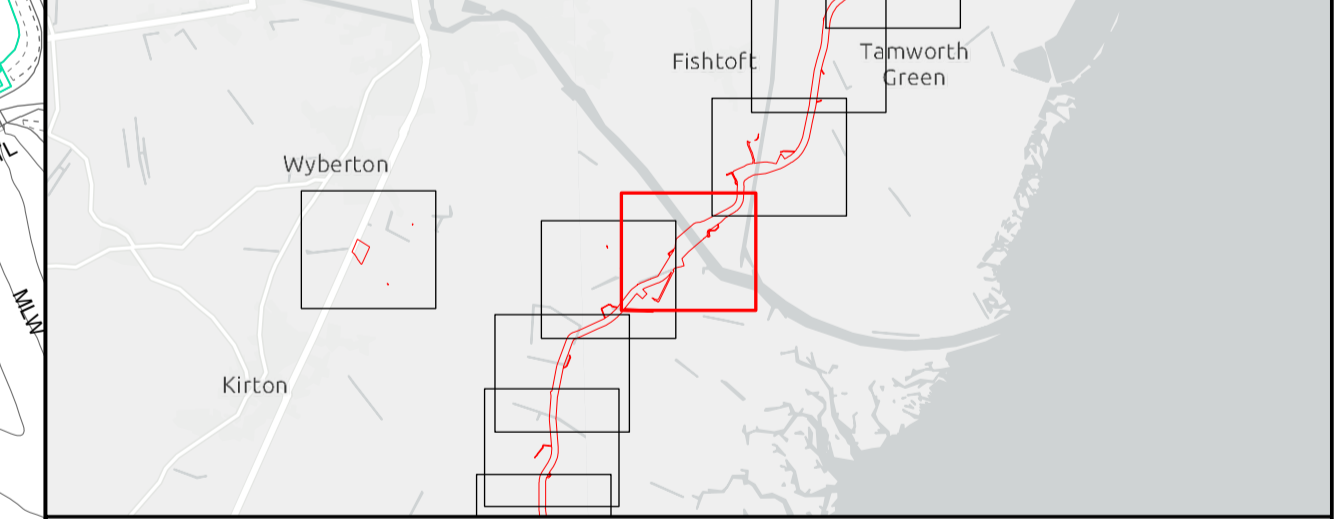
**Legend**

- Order Limits
- Special Areas of Conservation (SAC)
- RAMSAR
- Sites Of Special Scientific Interest (SSSI)
- Local Nature Reserves
- Local Wildlife Sites
- Special Protection Areas (SPA)

**Source:**  
 Contains Esri Community Maps Contributors, Esri UK, Esri, TomTom, Garmin, Foursquare, GeoTechnologies, Inc, METI/NASA, USGS, Esri UK, Esri, TomTom, Garmin, Foursquare, GeoTechnologies, Inc, METI/NASA, USGS.  
 Based upon the Ordnance Survey Map with the sanction of the controller of HM Stationery Office. Crown Copyright Reserved. © OS Licence No. 0100031673

<b>Notes:</b>	<b>Status:</b> Pre-examination update
---------------	--

Onshore Coordinate System  
 Datum: OSGB 1936  
 Spheroid: Airy 1830  
 Projection: British National Grid  
 Central Meridian: 2 W  
 Vertical Reference: Newlyn



## Outer Dowsing Offshore Wind 2.15 Statutory & Non-Statutory Nature Conservation Sites Onshore V2 DCO Application

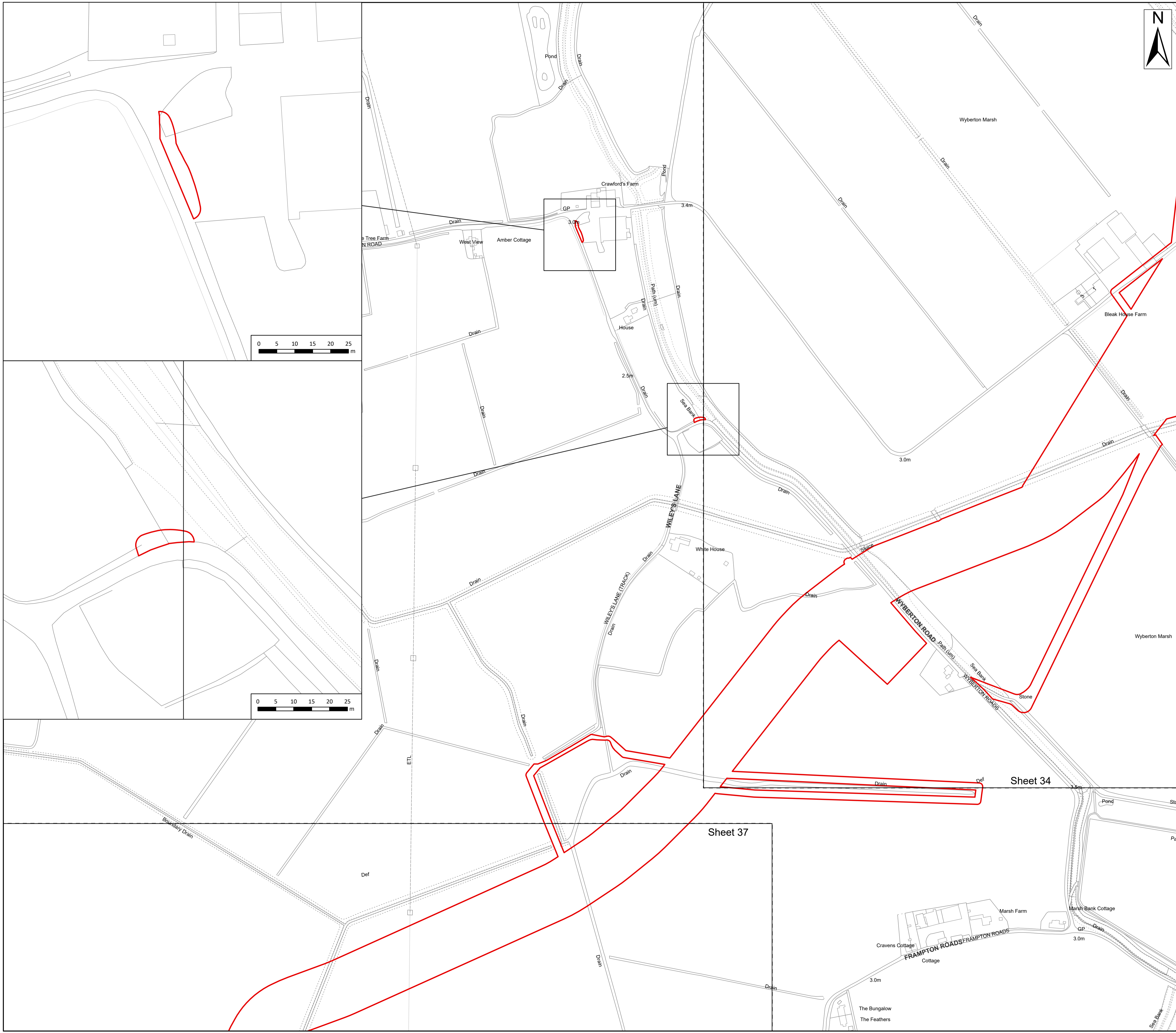
Drawing No: Drawing No: PP1-ODOV-DEV-CS-PLN-0025\_02

Drawing: 34 of 51			Page Size: A1		
Rev No:	Date	Description	Drawn	Checked	Approved
1.0	March 2024	DCO Application	TD	ODOV	ODOV
2.0	June 2024	Response to Section 51 Advice	GC	ODOV	ODOV

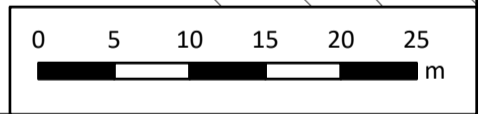
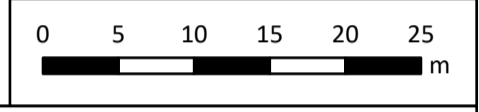


This document may only be used for the purpose for which it was commissioned and in accordance with the terms of engagement for that commission. Unauthorised use of this document in any form whatsoever is prohibited.





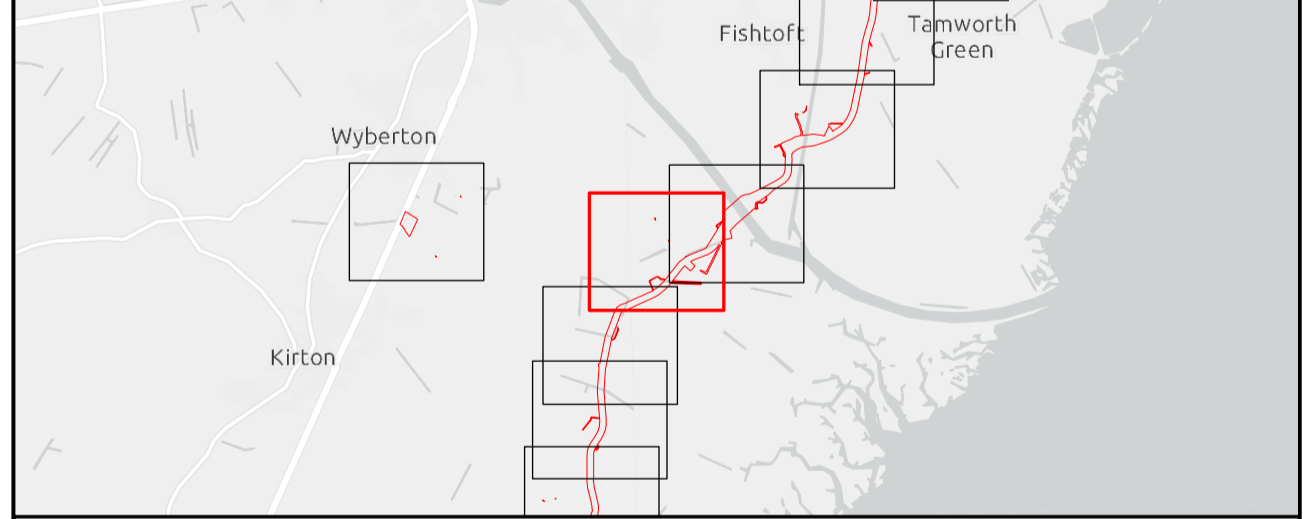
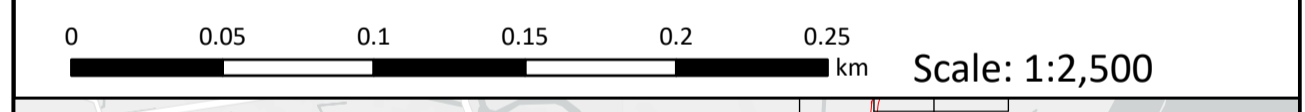
Legend  
 Order Limits



Source:  
 Contains Esri Community Maps Contributors, Esri UK, Esri, TomTom, Garmin, Foursquare, GeoTechnologies, Inc, METI/NASA, USGS, Esri UK, Esri, TomTom, Garmin, Foursquare, GeoTechnologies, Inc, METI/NASA, USGS.  
 Based upon the Ordnance Survey Map with the sanction of the controller of HM Stationary Office. Crown Copyright Reserved. © OS Licence No. 0100031673

Notes:  
 Status: Pre-examination update

Onshore Coordinate System  
 Datum: OSGB 1936  
 Spheroid: Airy 1830  
 Projection: British National Grid  
 Central Meridian: 2 W  
 Vertical Reference: Newlyn



Sheet 34

Sheet 37

## Outer Dowsing Offshore Wind 2.15 Statutory & Non-Statutory Nature Conservation Sites Onshore V2 DCO Application

Drawing No: Drawing No: PP1-ODOW-DEV-CS-PLN-0025\_02

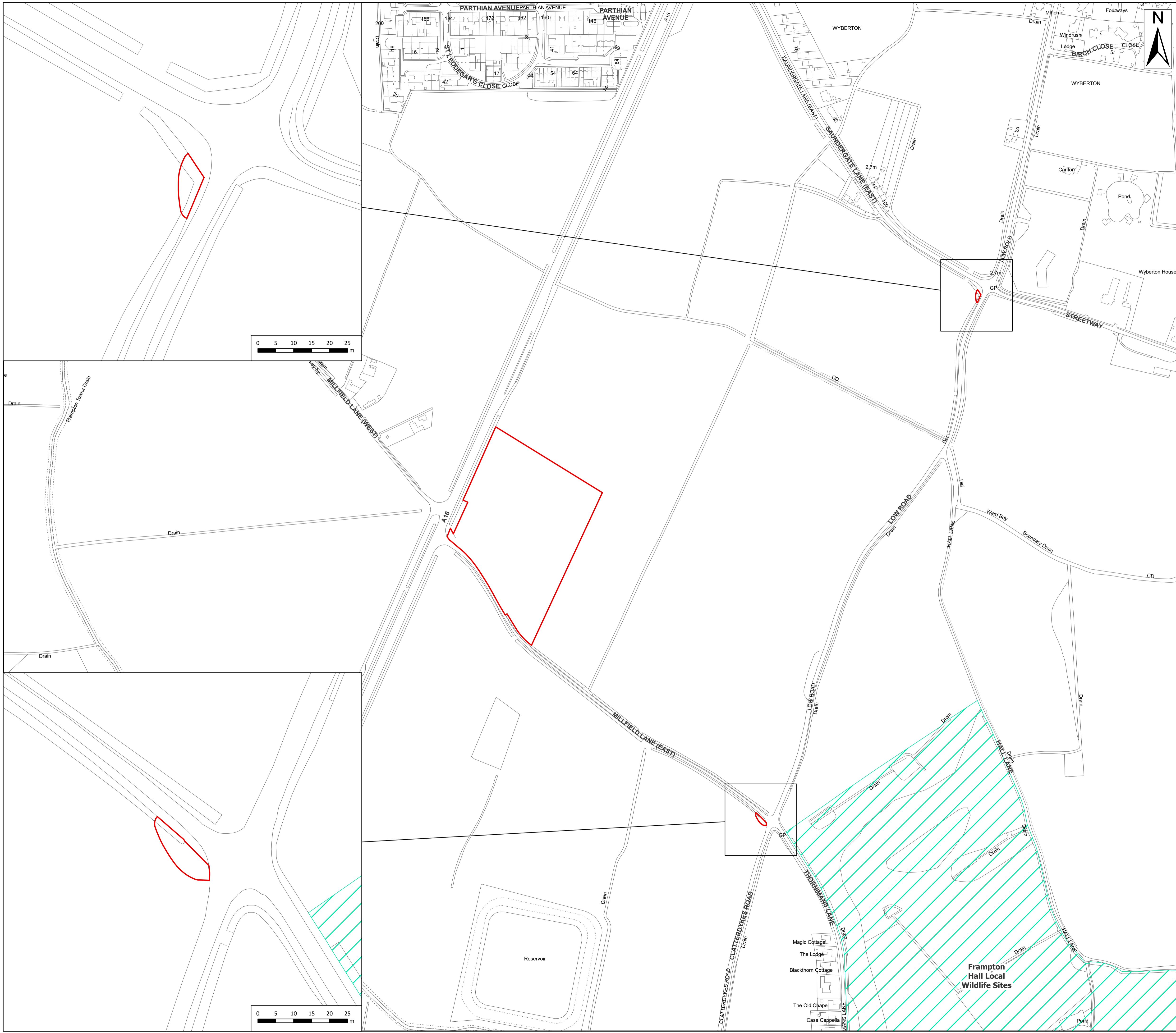
Drawing: 35 of 51      Page Size: A1

Rev No:	Date	Description	Drawn	Checked	Approved
1.0	March 2024	DCO Application	TD	ODOW	ODOW
2.0	June 2024	Response to Section 51 Advice	GC	ODOW	ODOW



This document may only be used for the purpose for which it was commissioned and in accordance with the terms of engagement for that commission. Unauthorised use of this document in any form whatsoever is prohibited.





**Legend**

- Order Limits
- Local Wildlife Sites

**Source:**  
 Contains Esri Community Maps Contributors, Esri UK, Esri, TomTom, Garmin, Foursquare, GeoTechnologies, Inc, METI/NASA, USGS, Esri UK, Esri, TomTom, Garmin, Foursquare, GeoTechnologies, Inc, METI/NASA, USGS.  
 Based upon the Ordnance Survey Map with the sanction of the controller of HM Stationery Office. Crown Copyright Reserved. © OS Licence No. 0100031673

**Notes:**

**Status:**  
Pre-examination update

Onshore Coordinate System  
 Datum: OSGB 1936  
 Spheroid: Airy 1830  
 Projection: British National Grid  
 Central Meridian: 2 W  
 Vertical Reference: Newlyn

Scale: 1:2,500

## Outer Dowsing Offshore Wind 2.15 Statutory & Non-Statutory Nature Conservation Sites Onshore V2 DCO Application

Drawing No: Drawing No: PP1-ODOW-DEV-CS-PLN-0025\_02

Drawing: 36 of 51			Page Size: A1		
Rev No:	Date	Description	Drawn	Checked	Approved
1.0	March 2024	DCO Application	TD	ODOW	ODOW
2.0	June 2024	Response to Section 51 Advice	GC	ODOW	ODOW

This document may only be used for the purpose for which it was commissioned and in accordance with the terms of engagement for that commission. Unauthorised use of this document in any form whatsoever is prohibited.





Legend  
 Order Limits

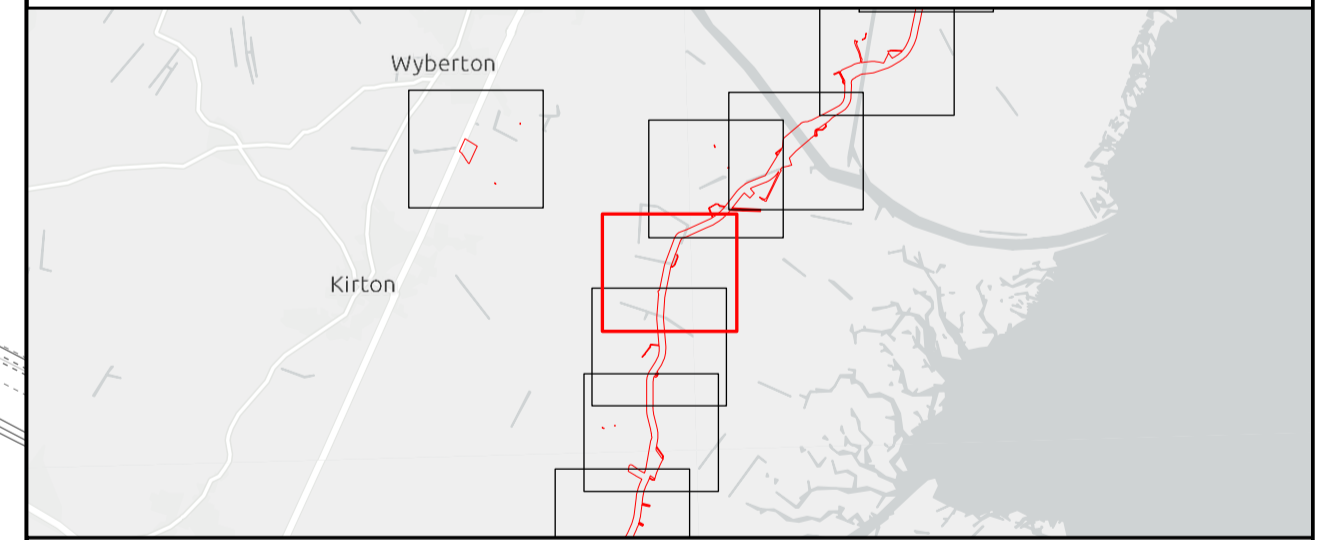
Sheet 35

Sheet 38

Source:  
 Contains Esri Community Maps Contributors, Esri UK, Esri, TomTom, Garmin, Foursquare, GeoTechnologies, Inc, METI/NASA, USGS, Esri UK, Esri, TomTom, Garmin, Foursquare, GeoTechnologies, Inc, METI/NASA, USGS.  
 Based upon the Ordnance Survey Map with the sanction of the controller of HM Stationary Office. Crown Copyright Reserved. © OS Licence No. 0100031673

Notes:	Status: Pre-examination update
--------	-----------------------------------

Onshore Coordinate System  
 Datum: OSGB 1936  
 Spheroid: Airy 1830  
 Projection: British National Grid  
 Central Meridian: 2 W  
 Vertical Reference: Newlyn



## Outer Dowsing Offshore Wind 2.15 Statutory & Non-Statutory Nature Conservation Sites Onshore V2 DCO Application

Drawing No: Drawing No: PP1-ODOW-DEV-CS-PLN-0025\_02

Drawing: 37 of 51			Page Size: A1		
Rev No:	Date	Description	Drawn	Checked	Approved
1.0	March 2024	DCO Application	TD	ODOW	ODOW
2.0	June 2024	Response to Section 51 Advice	GC	ODOW	ODOW

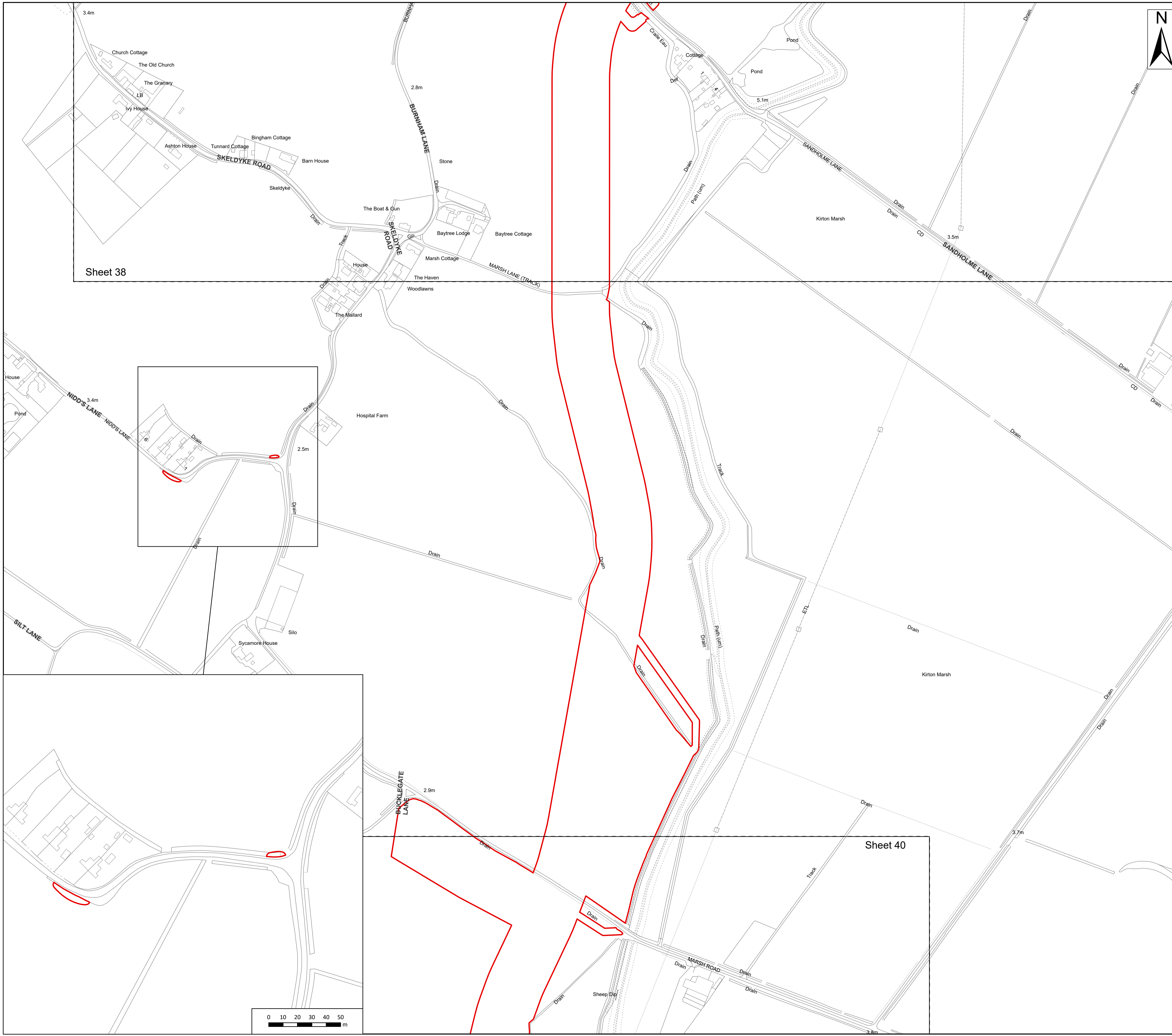


This document may only be used for the purpose for which it was commissioned and in accordance with the terms of engagement for that commission. Unauthorised use of this document in any form whatsoever is prohibited.



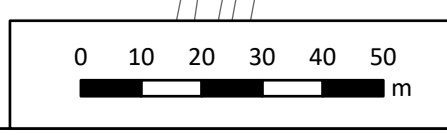






Sheet 38

Sheet 40



Legend  
 Order Limits

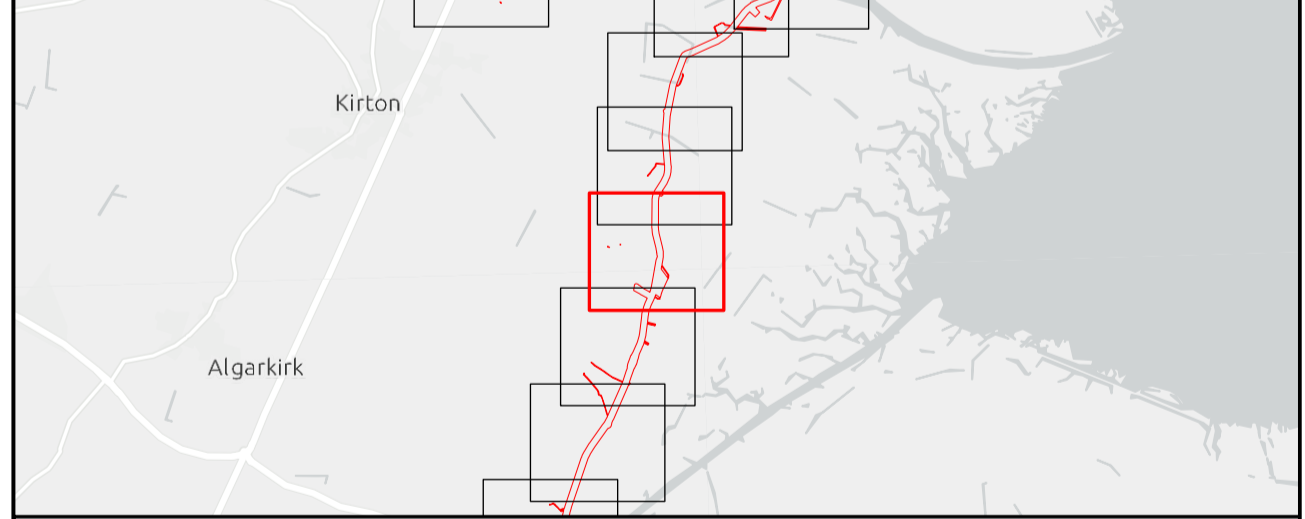
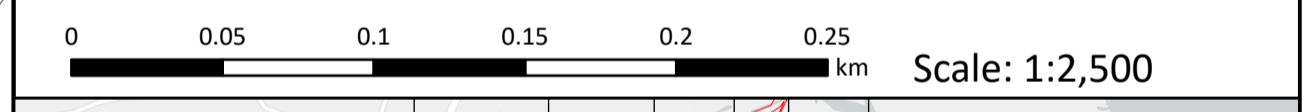


Source:  
 Contains Esri Community Maps Contributors, Esri UK, Esri, TomTom, Garmin, Foursquare, GeoTechnologies, Inc, METI/NASA, USGS, Esri UK, Esri, TomTom, Garmin, Foursquare, GeoTechnologies, Inc, METI/NASA, USGS.  
 Based upon the Ordnance Survey Map with the sanction of the controller of HM Stationery Office. Crown Copyright Reserved. © OS Licence No. 0100031673

Notes:

Status:  
Pre-examination update

Onshore Coordinate System  
 Datum: OSGB 1936  
 Spheroid: Airy 1830  
 Projection: British National Grid  
 Central Meridian: 2 W  
 Vertical Reference: Newlyn



**Outer Dowsing Offshore Wind  
 2.15 Statutory & Non-Statutory Nature  
 Conservation Sites Onshore V2  
 DCO Application**

Drawing No: Drawing No: PP1-ODOW-DEV-CS-PLN-0025\_02

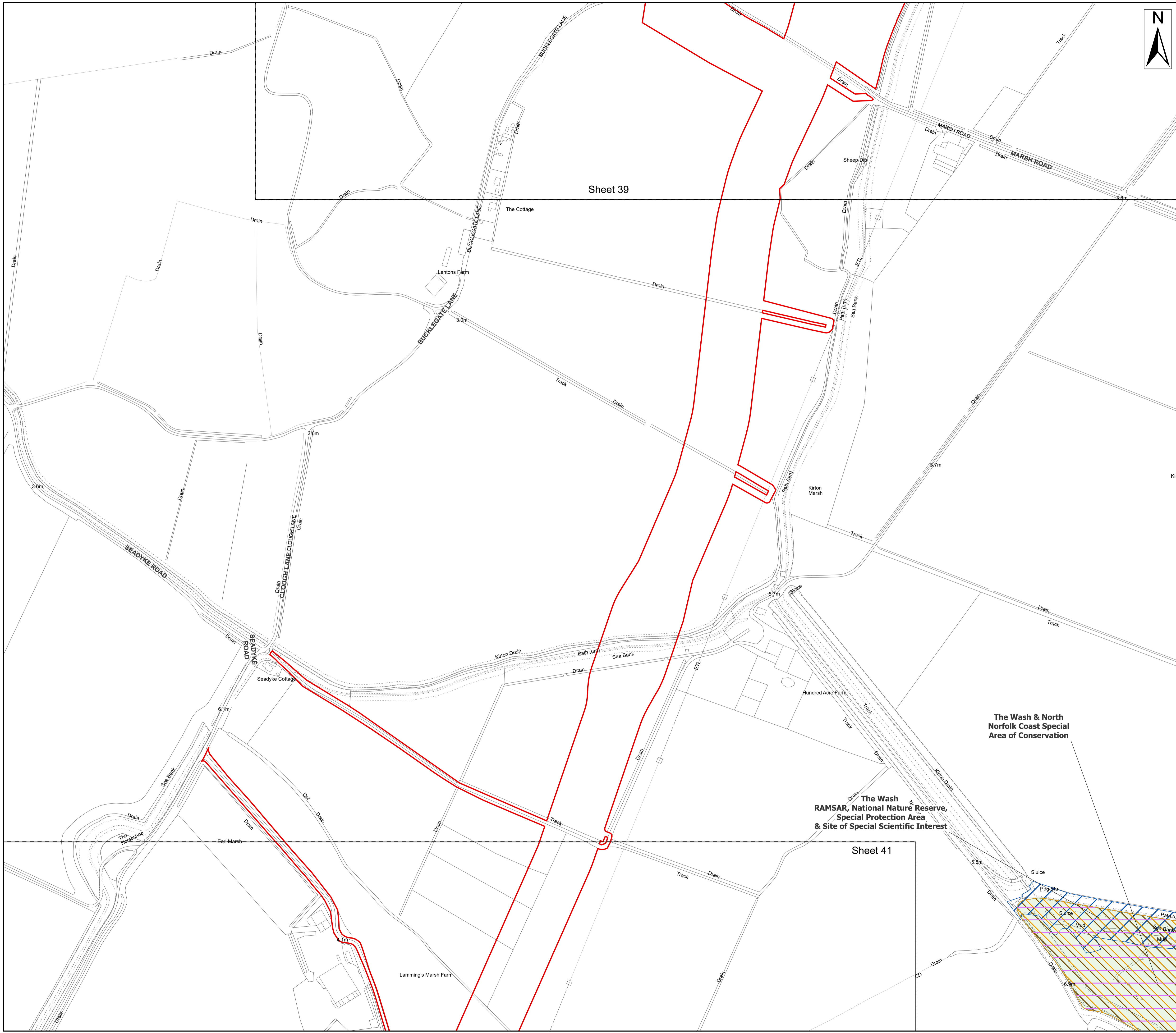
Drawing: 39 of 51 Page Size: A1

Rev No:	Date	Description	Drawn	Checked	Approved
1.0	March 2024	DCO Application	TD	ODOW	ODOW
2.0	June 2024	Response to Section 51 Advice	GC	ODOW	ODOW



This document may only be used for the purpose for which it was commissioned and in accordance with the terms of engagement for that commission. Unauthorised use of this document in any form whatsoever is prohibited.





- Legend**
- Order Limits
  - Special Areas of Conservation (SAC)
  - RAMSAR
  - National Nature Reserves (NNR)
  - Sites Of Special Scientific Interest (SSSI)
  - Special Protection Areas (SPA)

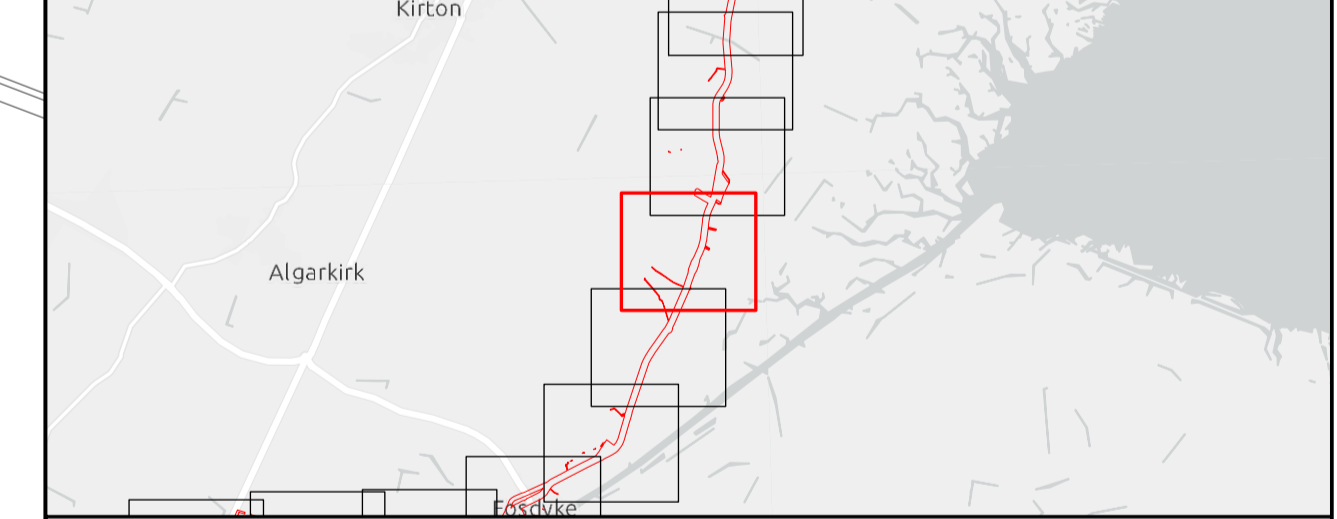
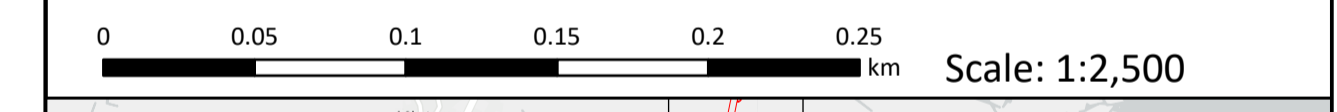
Sheet 39

Sheet 41

Source:  
 Contains Esri Community Maps Contributors, Esri UK, Esri, TomTom, Garmin, Foursquare, GeoTechnologies, Inc, METI/NASA, USGS, Esri UK, Esri, TomTom, Garmin, Foursquare, GeoTechnologies, Inc, METI/NASA, USGS.  
 Based upon the Ordnance Survey Map with the sanction of the controller of HM Stationary Office. Crown Copyright Reserved. © OS Licence No. 0100031673

Notes: Status:  
Pre-examination update

Onshore Coordinate System  
 Datum: OSGB 1936  
 Spheroid: Airy 1830  
 Projection: British National Grid  
 Central Meridian: 2 W  
 Vertical Reference: Newlyn



**Outer Dowsing Offshore Wind  
 2.15 Statutory & Non-Statutory Nature  
 Conservation Sites Onshore V2  
 DCO Application**

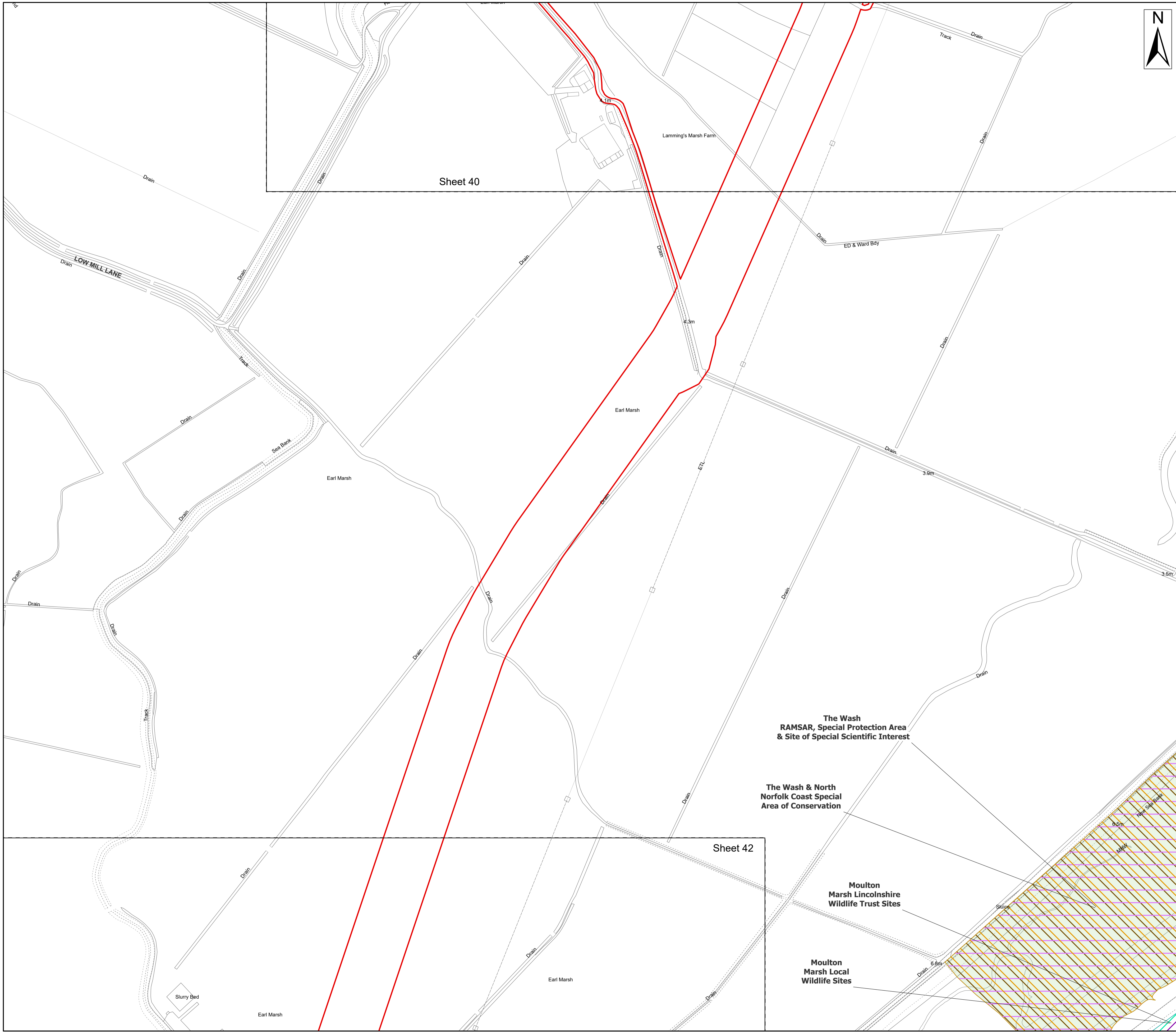
Drawing No: Drawing No: PP1-ODOV-DEV-CS-PLN-0025\_02

Drawing: 40 of 51			Page Size: A1		
Rev No:	Date	Description	Drawn	Checked	Approved
1.0	March 2024	DCO Application	TD	ODOV	ODOV
2.0	June 2024	Response to Section 51 Advice	GC	ODOV	ODOV



This document may only be used for the purpose for which it was commissioned and in accordance with the terms of engagement for that commission. Unauthorised use of this document in any form whatsoever is prohibited.



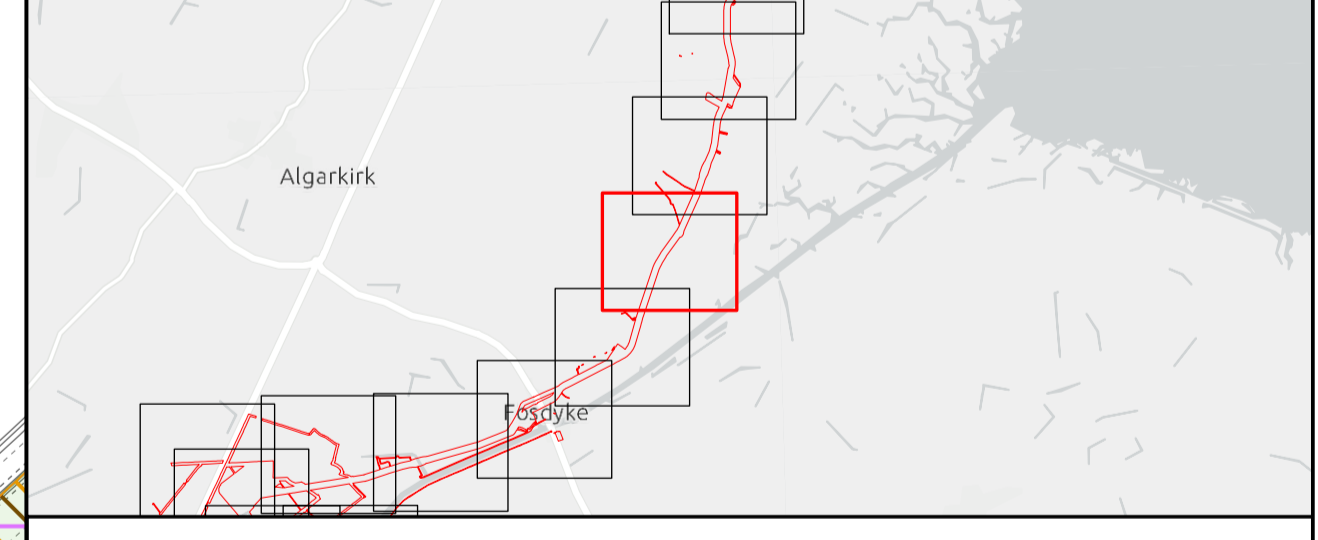
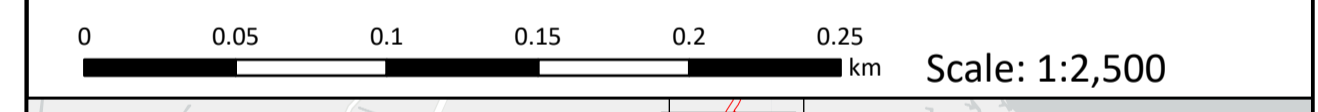


- Legend**
- Order Limits
  - Special Areas of Conservation (SAC)
  - RAMSAR
  - Sites Of Special Scientific Interest (SSSI)
  - Local Wildlife Sites
  - Lincolnshire Wildlife Trust Sites
  - Special Protection Areas (SPA)

**Source:**  
 Contains Esri Community Maps Contributors, Esri UK, Esri, TomTom, Garmin, Foursquare, GeoTechnologies, Inc, METI/NASA, USGS, Esri UK, Esri, TomTom, Garmin, Foursquare, GeoTechnologies, Inc, METI/NASA, USGS.  
 Based upon the Ordnance Survey Map with the sanction of the controller of HM Stationary Office. Crown Copyright Reserved. © OS Licence No. 0100031673

<b>Notes:</b>	<b>Status:</b> Pre-examination update
---------------	--

Onshore Coordinate System  
 Datum: OSGB 1936  
 Spheroid: Airy 1830  
 Projection: British National Grid  
 Central Meridian: 2 W  
 Vertical Reference: Newlyn



**Outer Dowsing Offshore Wind  
 2.15 Statutory & Non-Statutory Nature  
 Conservation Sites Onshore V2  
 DCO Application**

Drawing No: Drawing No: PP1-ODOW-DEV-CS-PLN-0025\_02

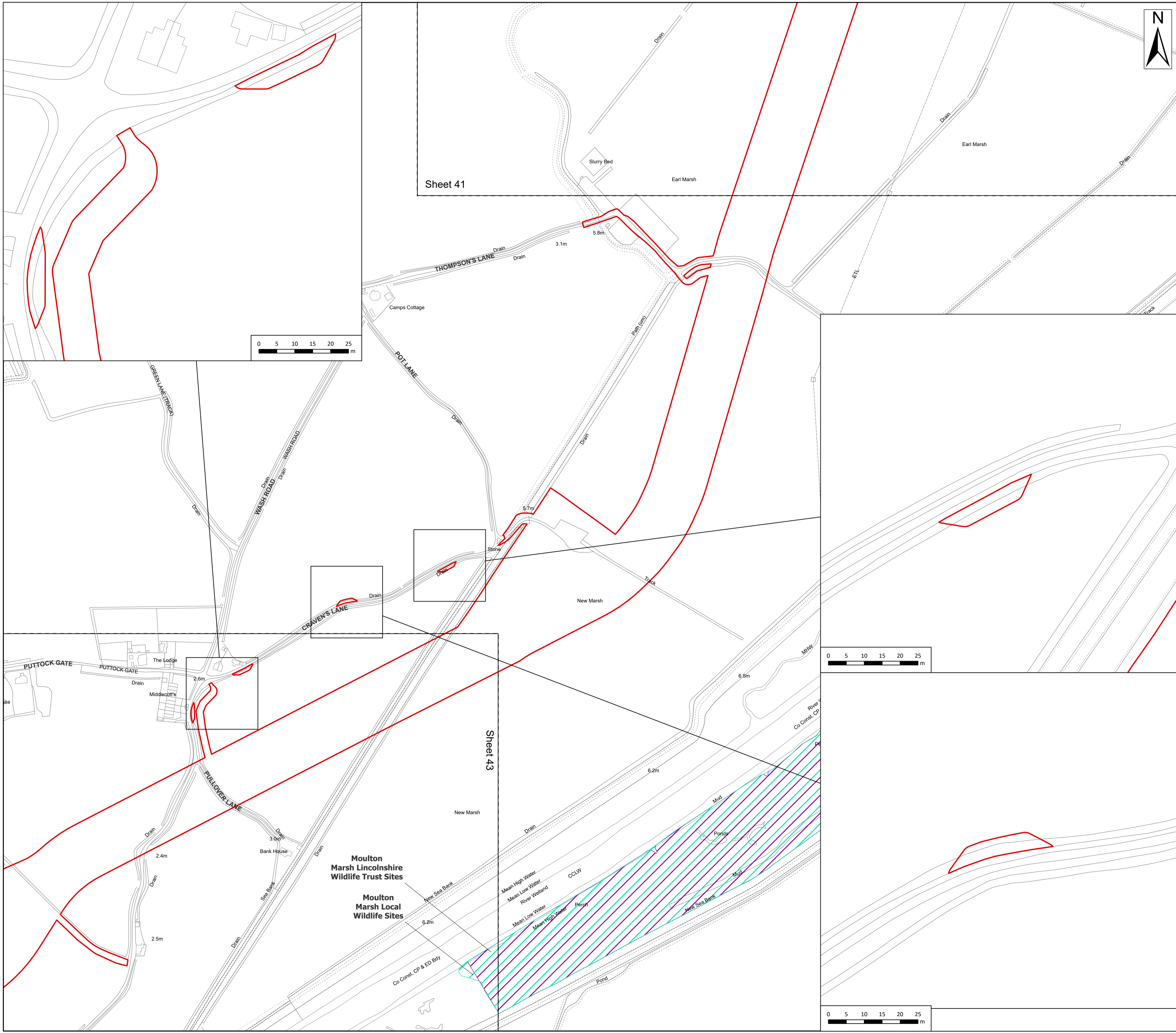
Drawing: 41 of 51      Page Size: A1

Rev No:	Date	Description	Drawn	Checked	Approved
1.0	March 2024	DCO Application	TD	ODOW	ODOW
2.0	June 2024	Response to Section 51 Advice	GC	ODOW	ODOW

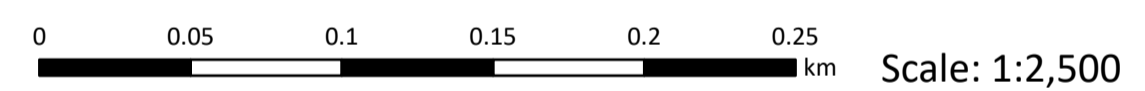
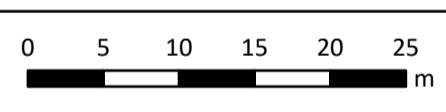
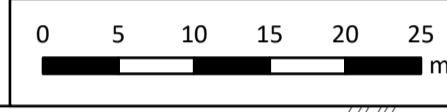


This document may only be used for the purpose for which it was commissioned and in accordance with the terms of engagement for that commission. Unauthorised use of this document in any form whatsoever is prohibited.





- Legend**
- Order Limits
  - Local Wildlife Sites
  - Lincolnshire Wildlife Trust Sites

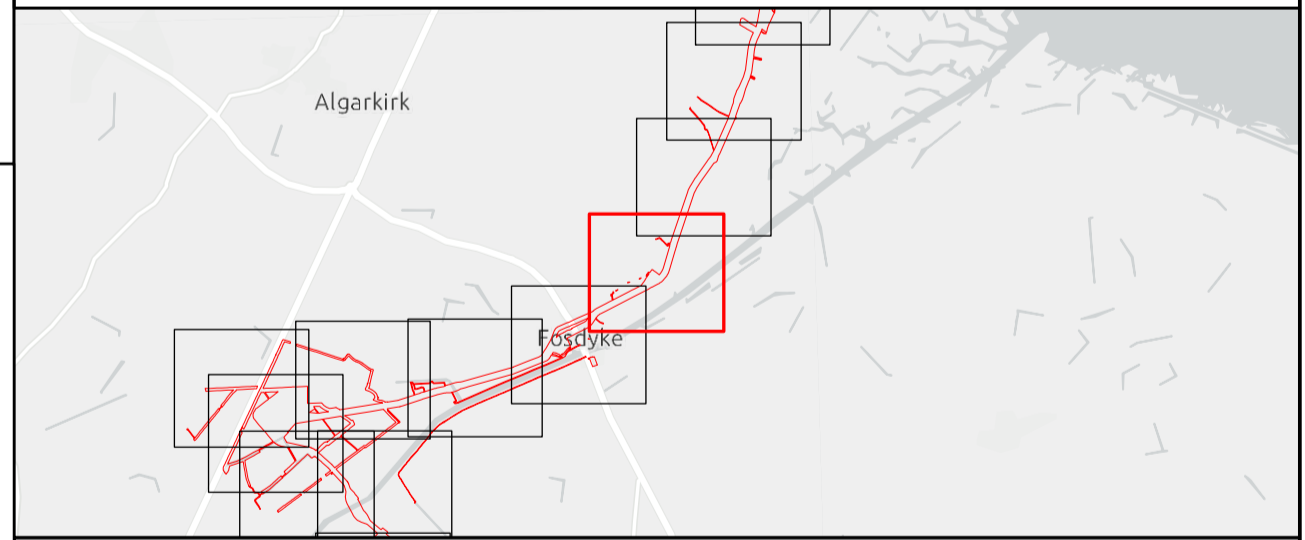


**Source:**  
 Contains Esri Community Maps Contributors, Esri UK, Esri, TomTom, Garmin, Foursquare, GeoTechnologies, Inc, METI/NASA, USGS, Esri UK, Esri, TomTom, Garmin, Foursquare, GeoTechnologies, Inc, METI/NASA, USGS.  
 Based upon the Ordnance Survey Map with the sanction of the controller of HM Stationery Office. Crown Copyright Reserved. © OS Licence No. 0100031673

**Notes:**

**Status:**  
Pre-examination update

**Onshore Coordinate System**  
 Datum: OSGB 1936  
 Spheroid: Airy 1830  
 Projection: British National Grid  
 Central Meridian: 2 W  
 Vertical Reference: Newlyn



## Outer Dowsing Offshore Wind 2.15 Statutory & Non-Statutory Nature Conservation Sites Onshore V2 DCO Application

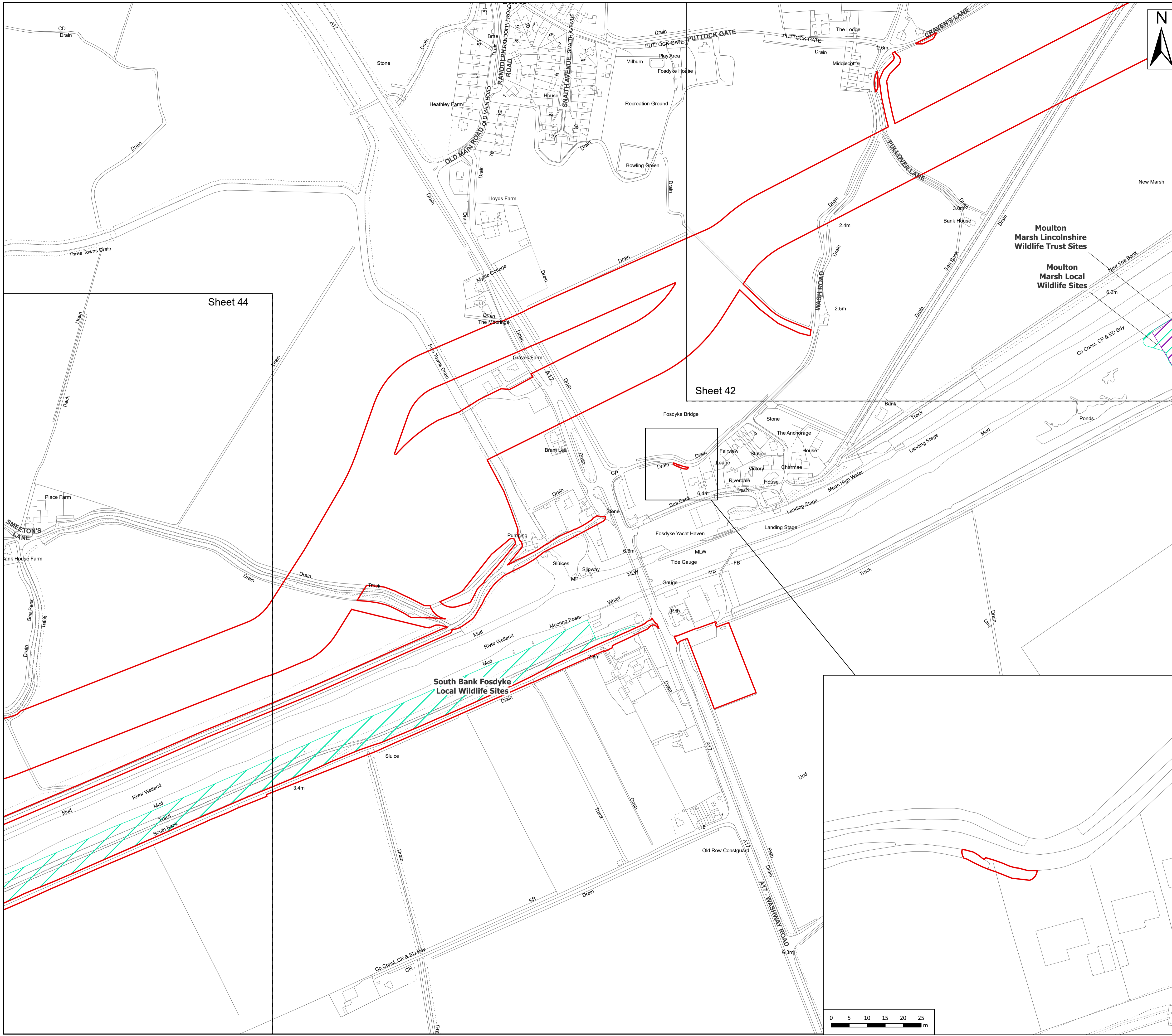
Drawing No: Drawing No: PP1-ODOV-DEV-CS-PLN-0025\_02

Drawing: 42 of 51			Page Size: A1		
Rev No:	Date	Description	Drawn	Checked	Approved
1.0	March 2024	DCO Application	TD	ODOV	ODOV
2.0	June 2024	Response to Section 51 Advice	GC	ODOV	ODOV



This document may only be used for the purpose for which it was commissioned and in accordance with the terms of engagement for that commission. Unauthorised use of this document in any form whatsoever is prohibited.





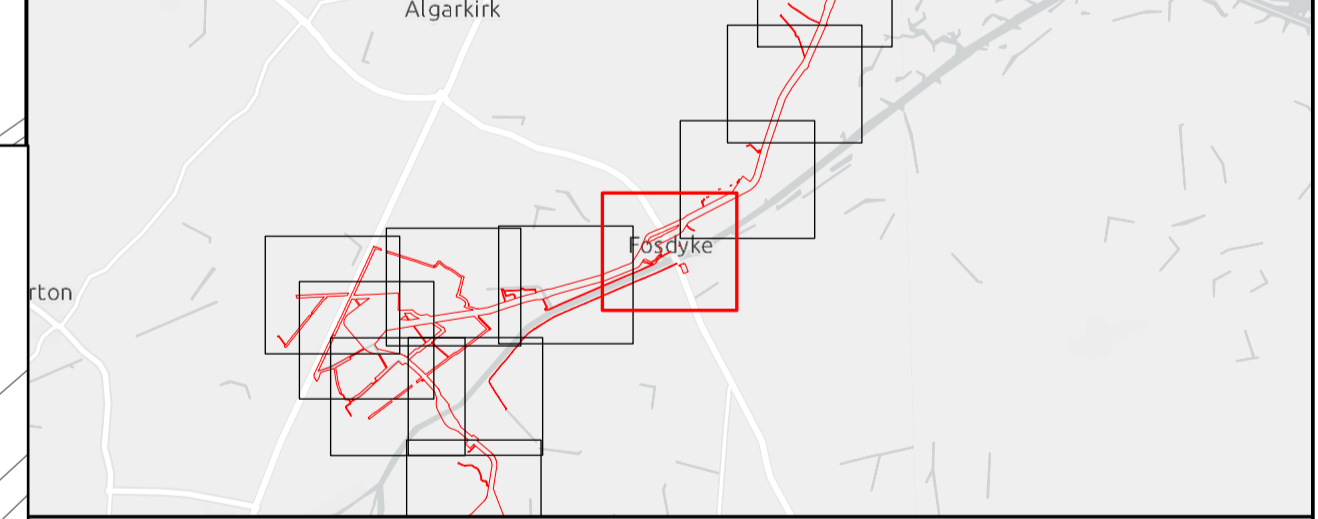
- Legend**
- Order Limits
  - Local Wildlife Sites
  - Lincolnshire Wildlife Trust Sites

**Source:**  
 Contains Esri Community Maps Contributors, Esri UK, Esri, TomTom, Garmin, Foursquare, GeoTechnologies, Inc, METI/NASA, USGS, Esri UK, Esri, TomTom, Garmin, Foursquare, GeoTechnologies, Inc, METI/NASA, USGS.  
 Based upon the Ordnance Survey Map with the sanction of the controller of HM Stationery Office. Crown Copyright Reserved. © OS Licence No. 0100031673

**Notes:**

**Status:**  
Pre-examination update

Onshore Coordinate System  
 Datum: OSGB 1936  
 Spheroid: Airy 1830  
 Projection: British National Grid  
 Central Meridian: 2 W  
 Vertical Reference: Newlyn



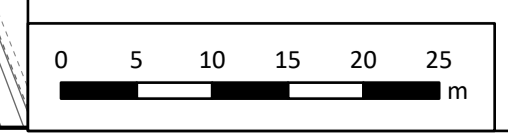
## Outer Dowsing Offshore Wind 2.15 Statutory & Non-Statutory Nature Conservation Sites Onshore V2 DCO Application

Drawing No: Drawing No: PP1-ODOW-DEV-CS-PLN-0025\_02


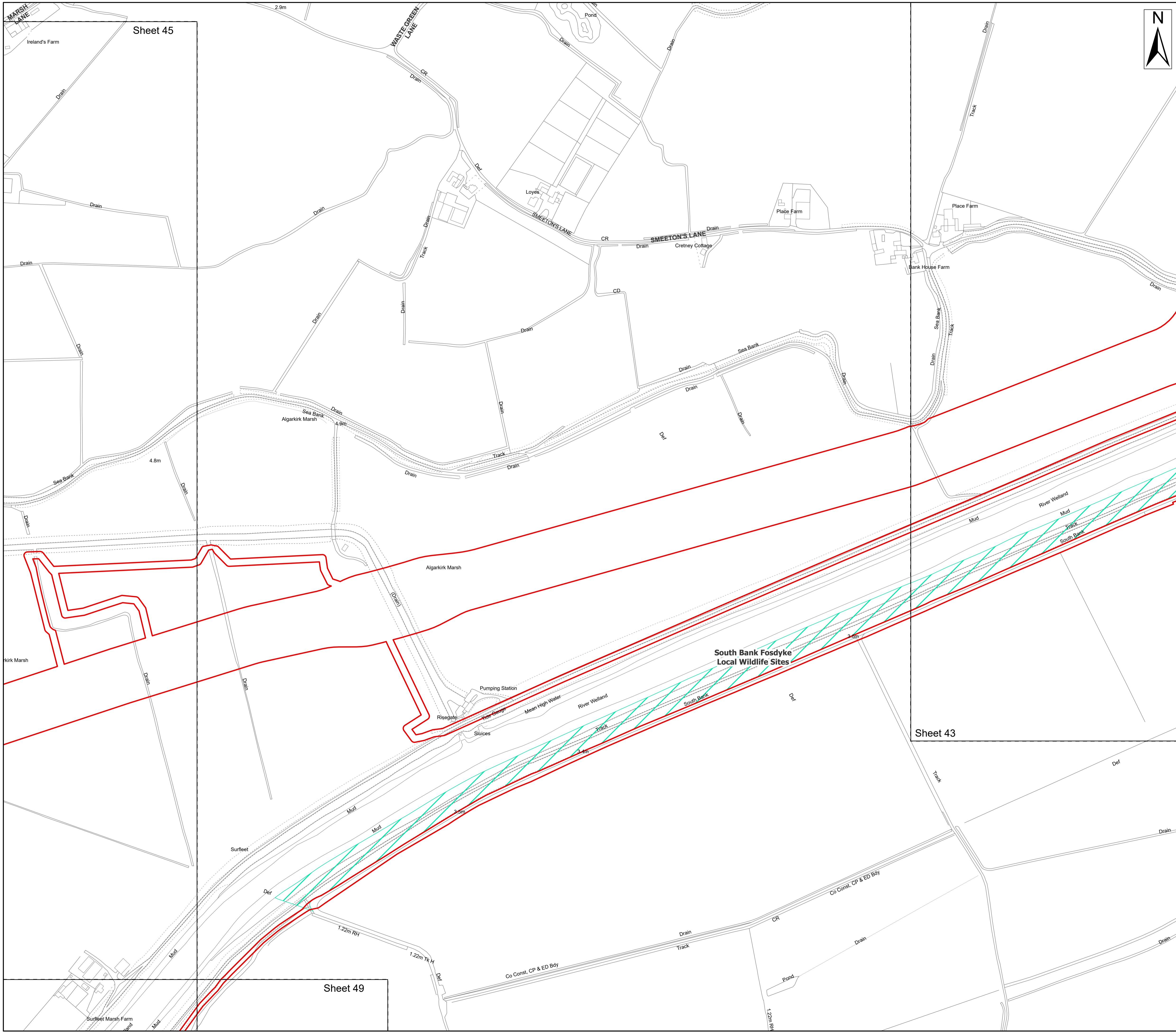
Drawing: 43 of 51			Page Size: A1		
Rev No:	Date	Description	Drawn	Checked	Approved
1.0	March 2024	DCO Application	TD	ODOW	ODOW
2.0	June 2024	Response to Section 51 Advice	GC	ODOW	ODOW



This document may only be used for the purpose for which it was commissioned and in accordance with the terms of engagement for that commission. Unauthorised use of this document in any form whatsoever is prohibited.







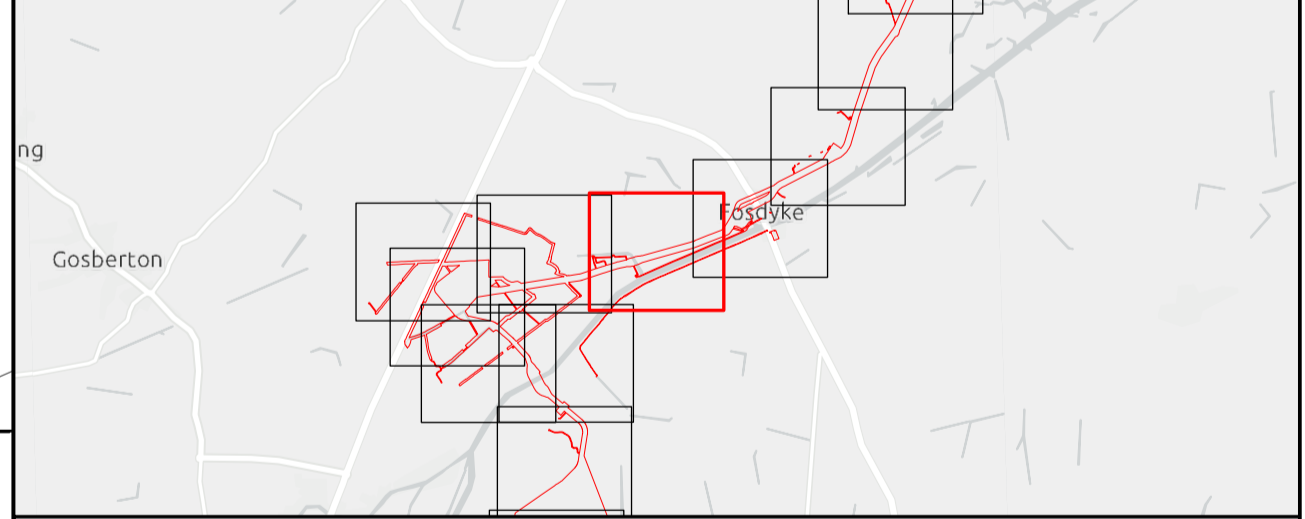
**Legend**  
 Order Limits  
 Local Wildlife Sites

**Source:**  
 Contains Esri Community Maps Contributors, Esri UK, Esri, TomTom, Garmin, Foursquare, GeoTechnologies, Inc, METI/NASA, USGS, Esri UK, Esri, TomTom, Garmin, Foursquare, GeoTechnologies, Inc, METI/NASA, USGS.  
 Based upon the Ordnance Survey Map with the sanction of the controller of HM Stationery Office. Crown Copyright Reserved. © OS Licence No. 0100031673

**Notes:**

**Status:**  
Pre-examination update

**Onshore Coordinate System**  
 Datum: OSGB 1936  
 Spheroid: Airy 1830  
 Projection: British National Grid  
 Central Meridian: 2 W  
 Vertical Reference: Newlyn



## Outer Dowsing Offshore Wind 2.15 Statutory & Non-Statutory Nature Conservation Sites Onshore V2 DCO Application

Drawing No: Drawing No: PP1-ODOW-DEV-CS-PLN-0025\_02

Drawing: 44 of 51 Page Size: A1

Rev No:	Date	Description	Drawn	Checked	Approved
1.0	March 2024	DCO Application	TD	ODOW	ODOW
2.0	June 2024	Response to Section 51 Advice	GC	ODOW	ODOW



This document may only be used for the purpose for which it was commissioned and in accordance with the terms of engagement for that commission. Unauthorised use of this document in any form whatsoever is prohibited.

Sheet 45

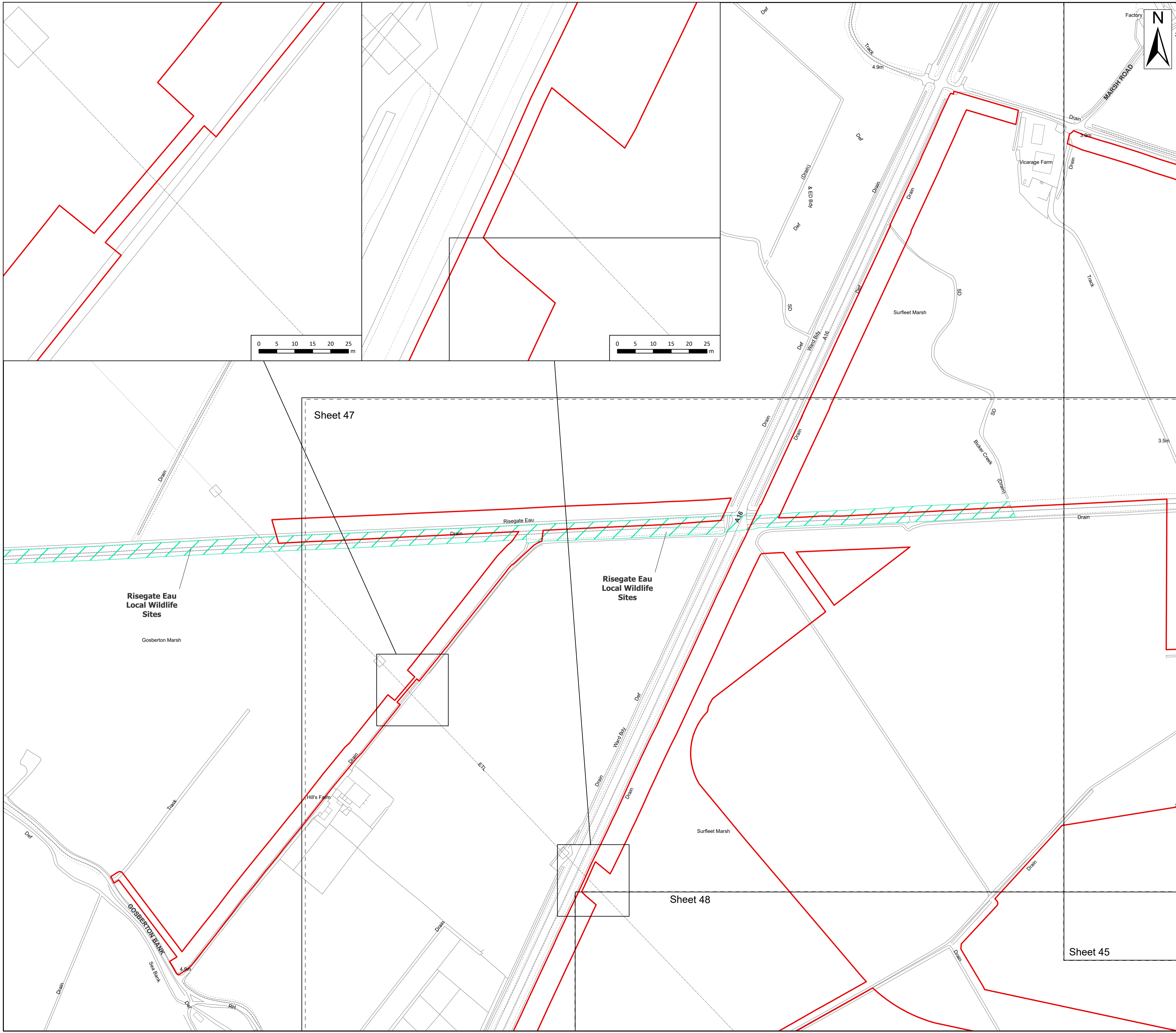
Sheet 43

Sheet 49









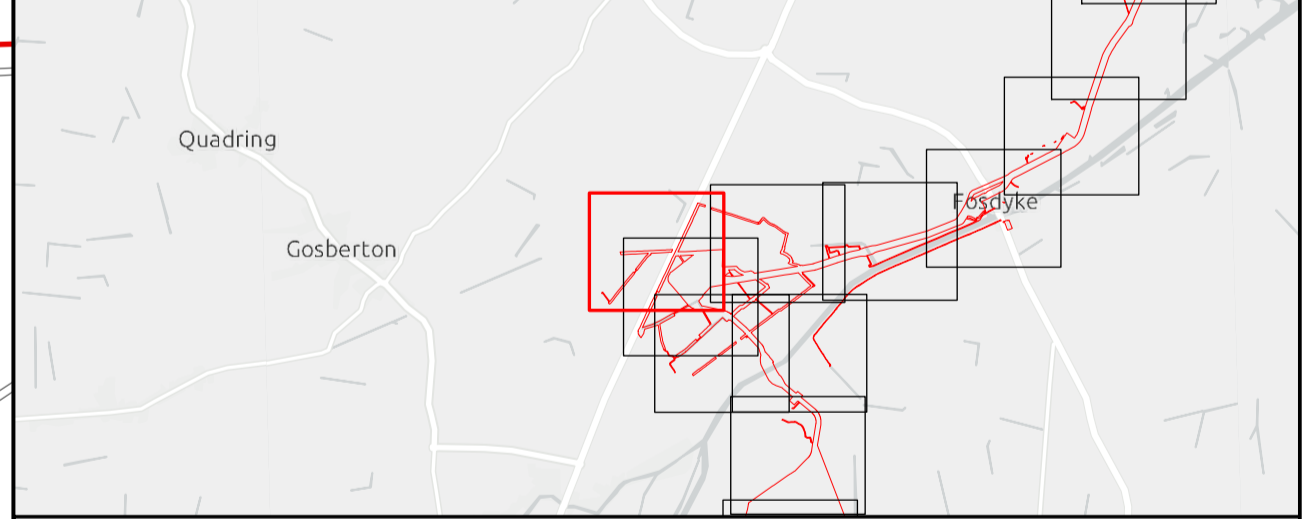
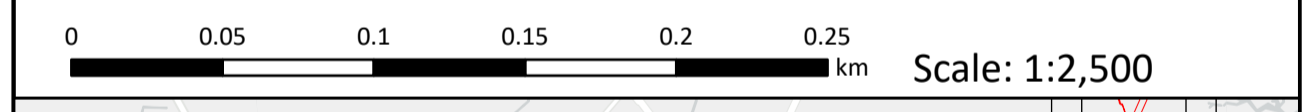
**Legend**

- Order Limits
- Local Wildlife Sites

**Source:**  
 Contains Esri Community Maps Contributors, Esri UK, Esri, TomTom, Garmin, Foursquare, GeoTechnologies, Inc, METI/NASA, USGS, Esri UK, Esri, TomTom, Garmin, Foursquare, GeoTechnologies, Inc, METI/NASA, USGS.  
 Based upon the Ordnance Survey Map with the sanction of the controller of HM Stationery Office. Crown Copyright Reserved. © OS Licence No. 0100031673

<b>Notes:</b>	<b>Status:</b> Pre-examination update
---------------	--

Onshore Coordinate System  
 Datum: OSGB 1936  
 Spheroid: Airy 1830  
 Projection: British National Grid  
 Central Meridian: 2 W  
 Vertical Reference: Newlyn



**Outer Dowsing Offshore Wind  
 2.15 Statutory & Non-Statutory Nature  
 Conservation Sites Onshore V2  
 DCO Application**

Drawing No: Drawing No: PP1-ODOW-DEV-CS-PLN-0025\_02


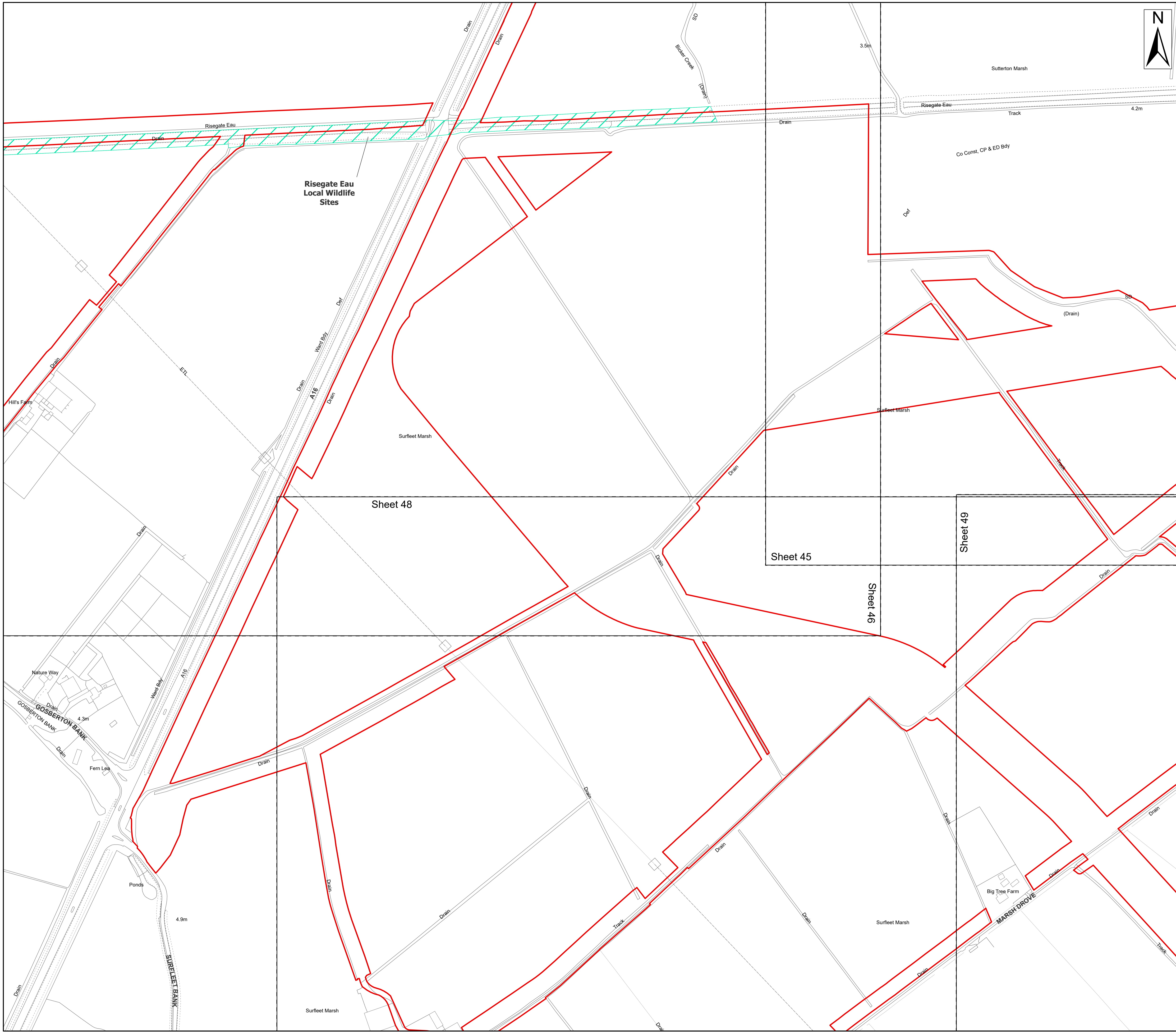
Drawing: 46 of 51      Page Size: A1

Rev No:	Date	Description	Drawn	Checked	Approved
1.0	March 2024	DCO Application	TD	ODOW	ODOW
2.0	June 2024	Response to Section 51 Advice	GC	ODOW	ODOW



This document may only be used for the purpose for which it was commissioned and in accordance with the terms of engagement for that commission. Unauthorised use of this document in any form whatsoever is prohibited.





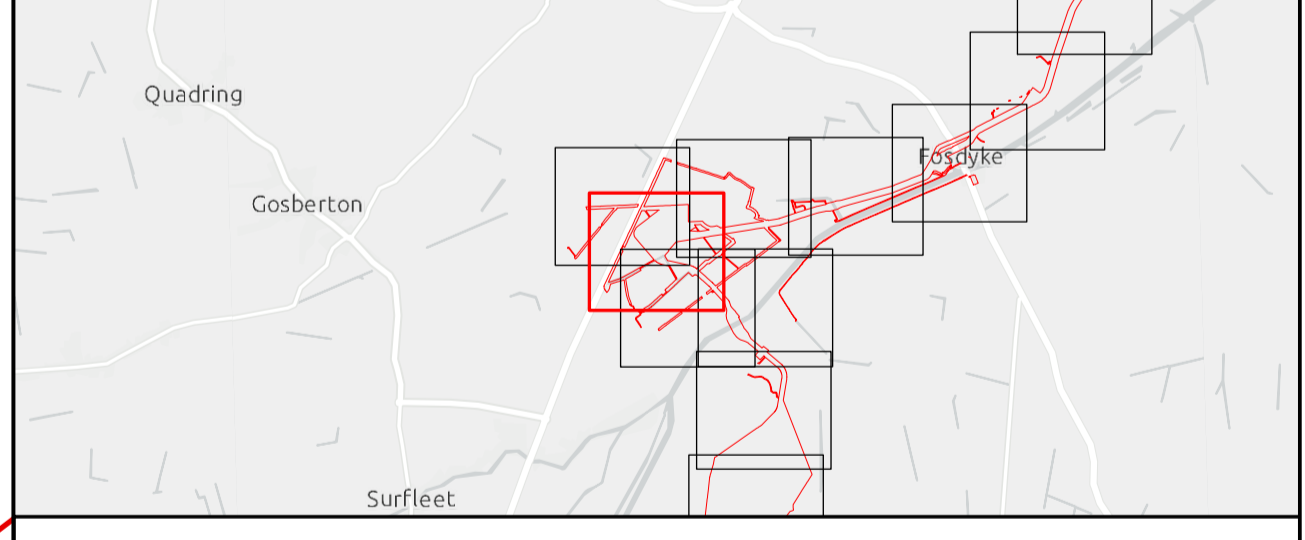
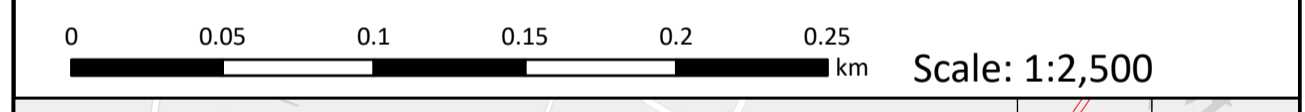
**Legend**  
 Order Limits  
 Local Wildlife Sites

**Source:**  
 Contains Esri Community Maps Contributors, Esri UK, Esri, TomTom, Garmin, Foursquare, GeoTechnologies, Inc, METI/NASA, USGS, Esri UK, Esri, TomTom, Garmin, Foursquare, GeoTechnologies, Inc, METI/NASA, USGS.  
 Based upon the Ordnance Survey Map with the sanction of the controller of HM Stationery Office. Crown Copyright Reserved. © OS Licence No. 0100031673

**Notes:**

	<b>Status:</b> Pre-examination update
--	--

Onshore Coordinate System  
 Datum: OSGB 1936  
 Spheroid: Airy 1830  
 Projection: British National Grid  
 Central Meridian: 2 W  
 Vertical Reference: Newlyn



## Outer Dowsing Offshore Wind 2.15 Statutory & Non-Statutory Nature Conservation Sites Onshore V2 DCO Application

Drawing No: Drawing No: PP1-ODOW-DEV-CS-PLN-0025\_02

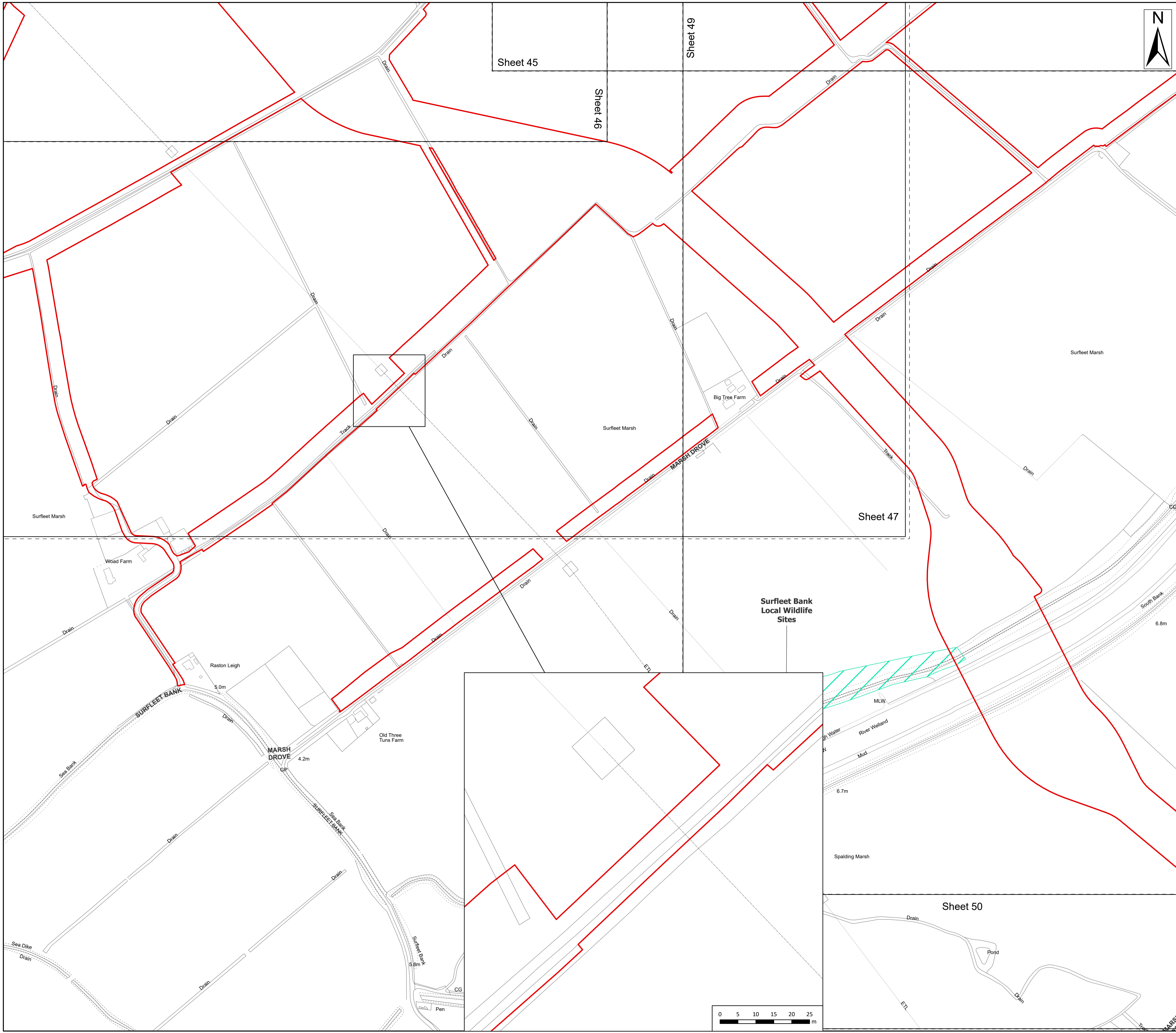
Drawing: 47 of 51      Page Size: A1

Rev No:	Date	Description	Drawn	Checked	Approved
1.0	March 2024	DCO Application	TD	ODOW	ODOW
2.0	June 2024	Response to Section 51 Advice	GC	ODOW	ODOW



This document may only be used for the purpose for which it was commissioned and in accordance with the terms of engagement for that commission. Unauthorised use of this document in any form whatsoever is prohibited.



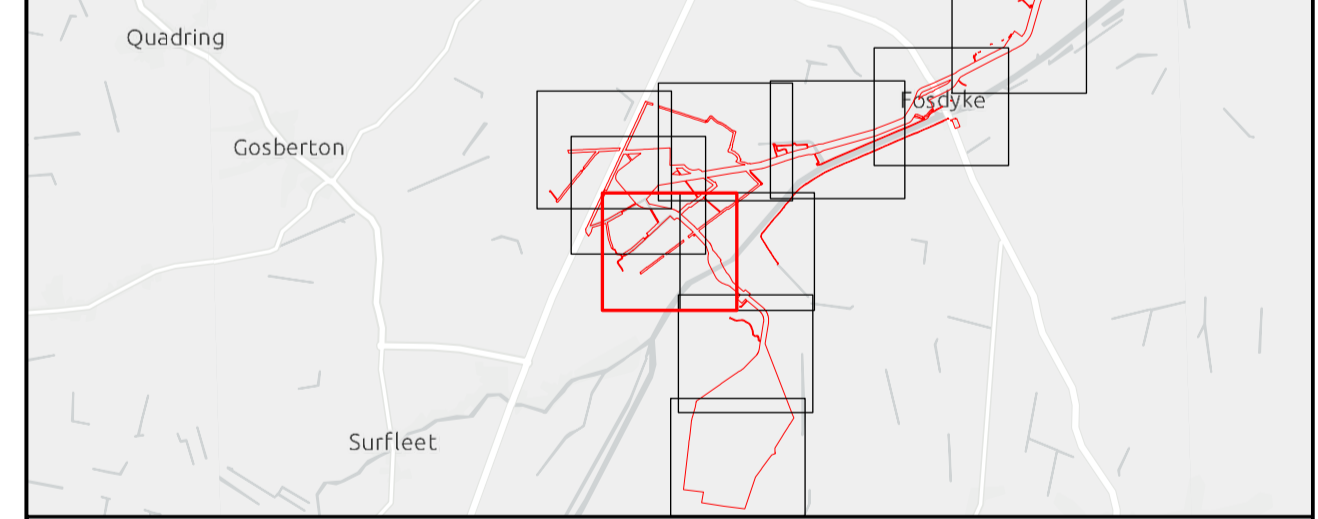
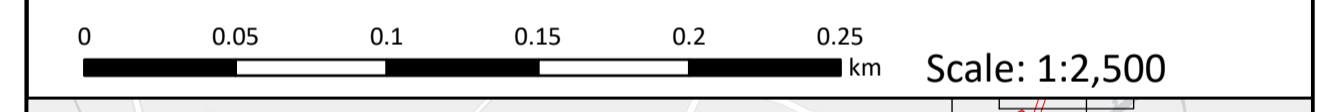


Legend  
 Order Limits  
 Local Wildlife Sites

Source:  
 Contains Esri Community Maps Contributors, Esri UK, Esri, TomTom, Garmin, Foursquare, GeoTechnologies, Inc, METI/NASA, USGS, Esri UK, Esri, TomTom, Garmin, Foursquare, GeoTechnologies, Inc, METI/NASA, USGS.  
 Based upon the Ordnance Survey Map with the sanction of the controller of HM Stationery Office. Crown Copyright Reserved. © OS Licence No. 0100031673

Notes:  
 Status: Pre-examination update

Onshore Coordinate System  
 Datum: OSGB 1936  
 Spheroid: Airy 1830  
 Projection: British National Grid  
 Central Meridian: 2 W  
 Vertical Reference: Newlyn



**Outer Dowsing Offshore Wind  
 2.15 Statutory & Non-Statutory Nature  
 Conservation Sites Onshore V2  
 DCO Application**

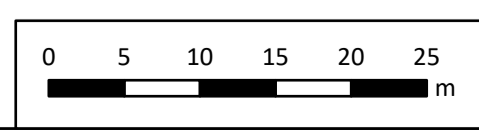
Drawing No: Drawing No: PP1-ODOW-DEV-CS-PLN-0025\_02

Drawing: 48 of 51 Page Size: A1

Rev No:	Date	Description	Drawn	Checked	Approved
1.0	March 2024	DCO Application	TD	ODOW	ODOW
2.0	June 2024	Response to Section 51 Advice	GC	ODOW	ODOW



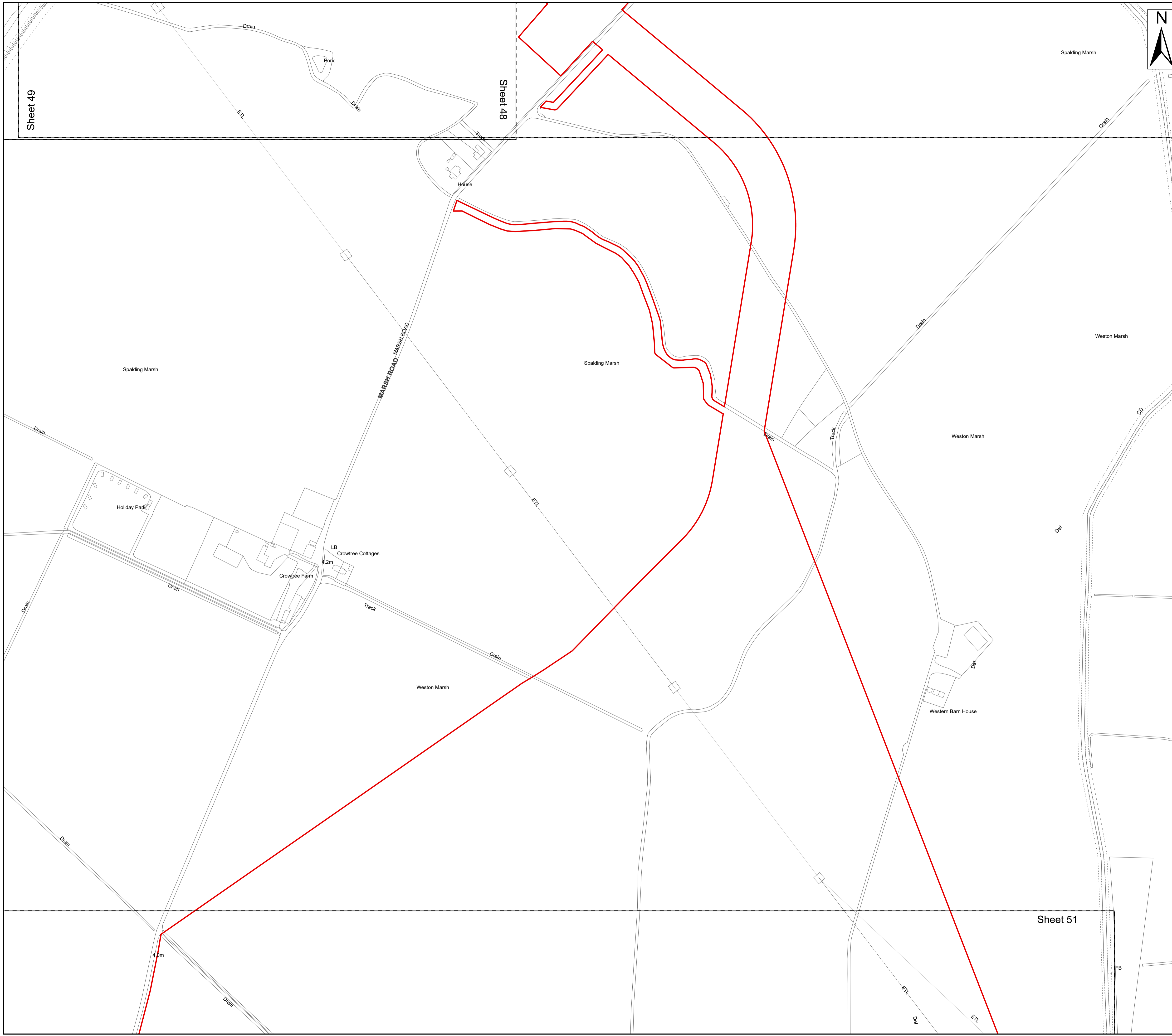
This document may only be used for the purpose for which it was commissioned and in accordance with the terms of engagement for that commission. Unauthorised use of this document in any form whatsoever is prohibited.














N


**Legend**

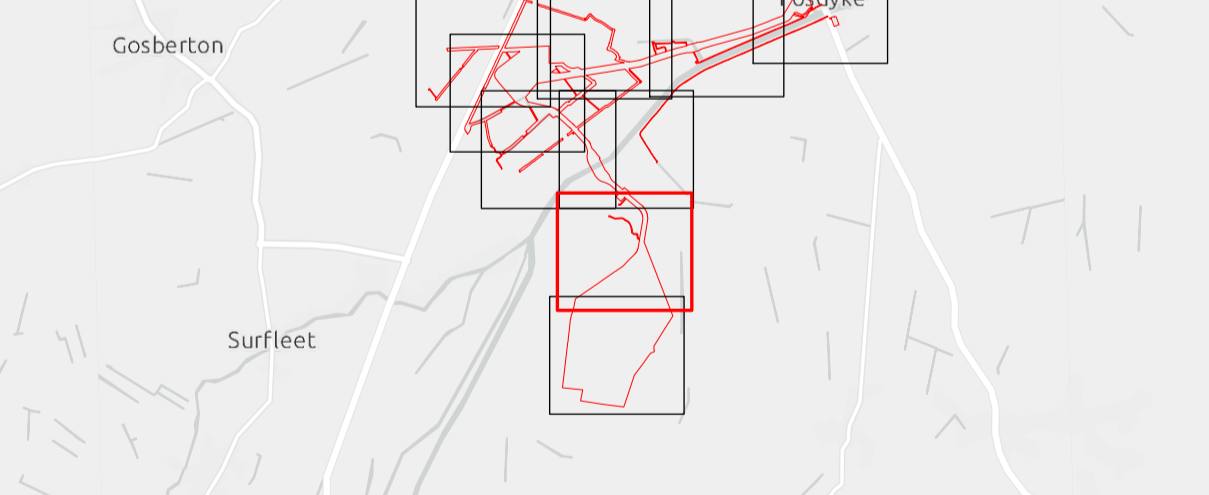
Order Limits

Source:  
 Contains Esri Community Maps Contributors, Esri UK, Esri, TomTom, Garmin, Foursquare, GeoTechnologies, Inc, METI/NASA, USGS, Esri UK, Esri, TomTom, Garmin, Foursquare, GeoTechnologies, Inc, METI/NASA, USGS.  
 Based upon the Ordnance Survey Map with the sanction of the controller of HM Stationery Office. Crown Copyright Reserved. © OS Licence No. 0100031673

Notes:	Status: Pre-examination update
--------	-----------------------------------

Onshore Coordinate System  
 Datum: OSGB 1936  
 Spheroid: Airy 1830  
 Projection: British National Grid  
 Central Meridian: 2 W  
 Vertical Reference: Newlyn



Scale: 1:2,500



**Outer Dowsing Offshore Wind**  
**2.15 Statutory & Non-Statutory Nature**  
**Conservation Sites Onshore V2**  
 DCO Application

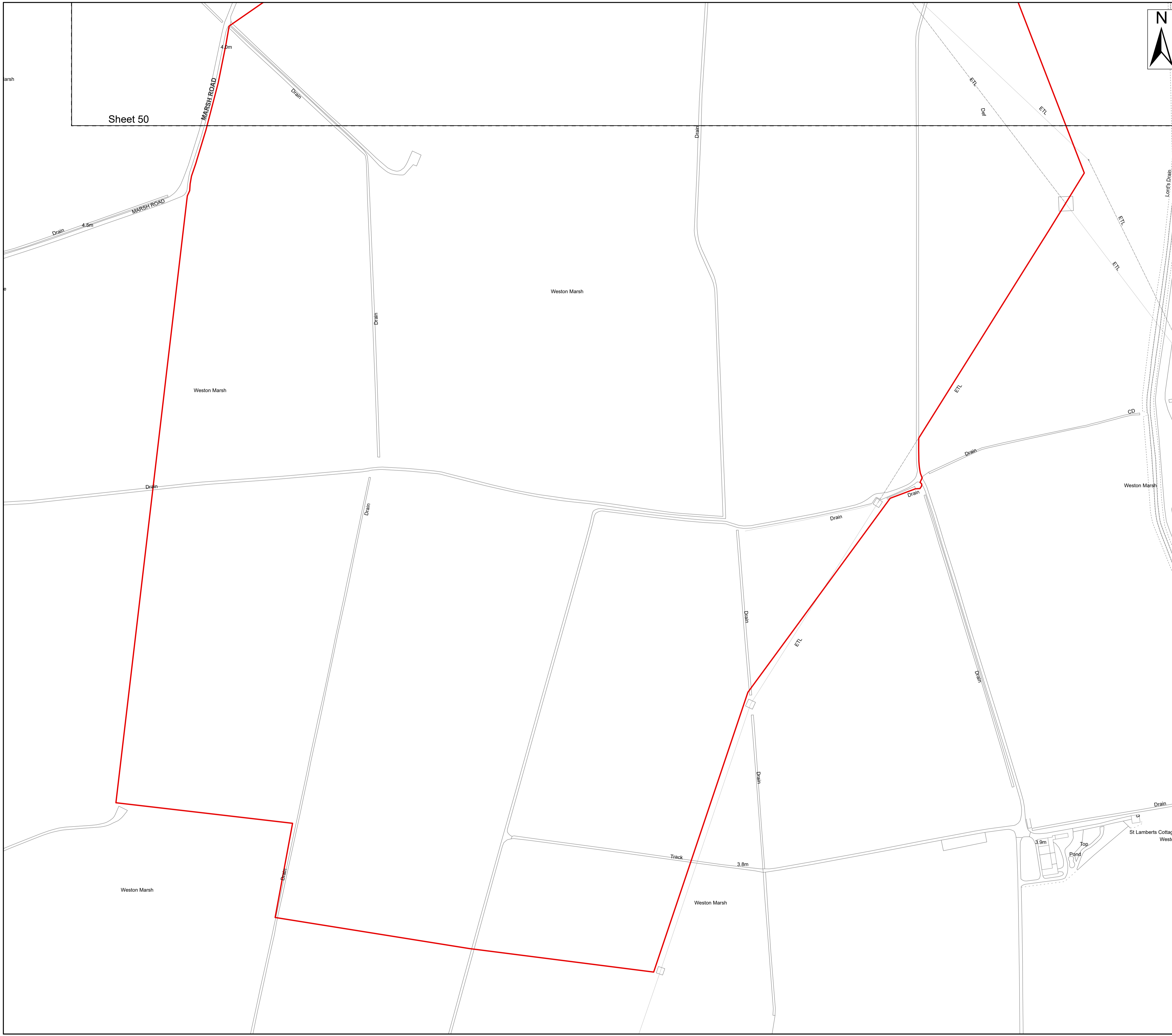
Drawing No: Drawing No: PP1-ODOW-DEV-CS-PLN-0025\_02

Drawing: 50 of 51			Page Size: A1		
Rev No:	Date	Description	Drawn	Checked	Approved
1.0	March 2024	DCO Application	TD	ODOW	ODOW
2.0	June 2024	Response to Section 51 Advice	GC	ODOW	ODOW



This document may only be used for the purpose for which it was commissioned and in accordance with the terms of engagement for that commission. Unauthorised use of this document in any form whatsoever is prohibited.





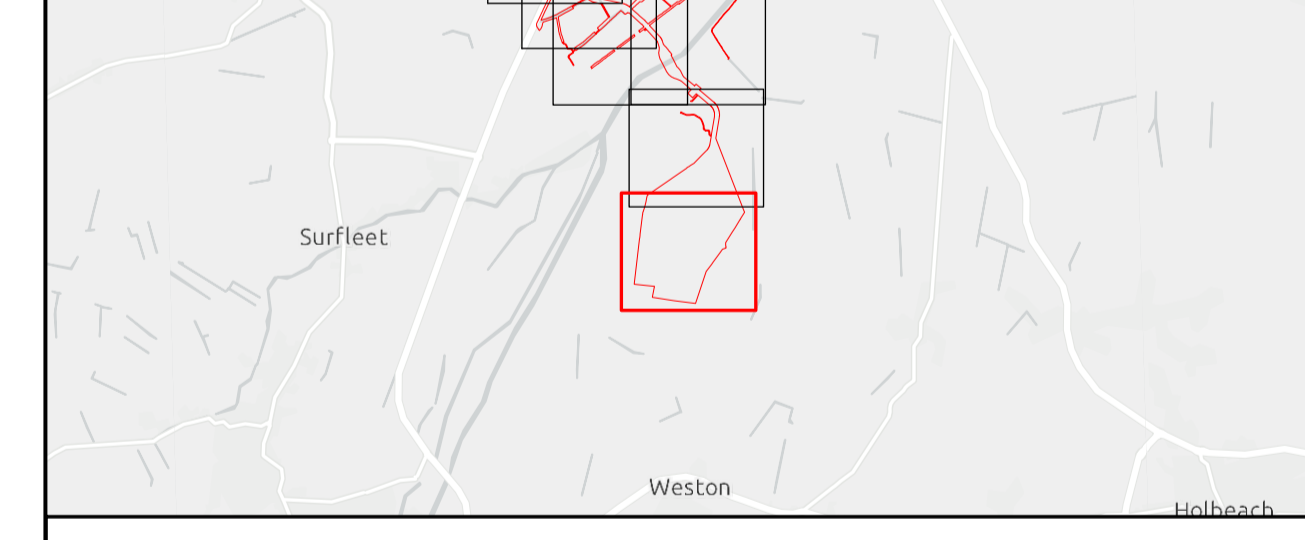
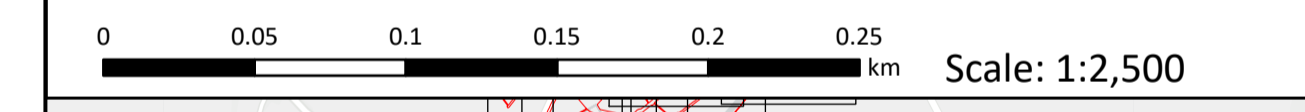
**Legend**  
 Order Limits

**Source:**  
 Contains Esri Community Maps Contributors, Esri UK, Esri, TomTom, Garmin, Foursquare, GeoTechnologies, Inc, METI/NASA, USGS, Esri UK, Esri, TomTom, Garmin, Foursquare, GeoTechnologies, Inc, METI/NASA, USGS.  
 Based upon the Ordnance Survey Map with the sanction of the controller of HM Stationery Office. Crown Copyright Reserved. © OS Licence No. 0100031673

**Notes:**

**Status:**  
 Pre-examination update

Onshore Coordinate System  
 Datum: OSGB 1936  
 Spheroid: Airy 1830  
 Projection: British National Grid  
 Central Meridian: 2 W  
 Vertical Reference: Newlyn



**Outer Dowsing Offshore Wind  
 2.15 Statutory & Non-Statutory Nature  
 Conservation Sites Onshore V2  
 DCO Application**

Drawing No: Drawing No: PP1-ODOW-DEV-CS-PLN-0025\_02

Drawing: 51 of 51      Page Size: A1

Rev No:	Date	Description	Drawn	Checked	Approved
1.0	March 2024	DCO Application	TD	ODOW	ODOW
2.0	June 2024	Response to Section 51 Advice	GC	ODOW	ODOW



This document may only be used for the purpose for which it was commissioned and in accordance with the terms of engagement for that commission. Unauthorised use of this document in any form whatsoever is prohibited.